

Liffey Valley Scheme Drawings 2025

**BUS
CONNECTS**
Your City, Better Connected

C:\pwworking\jacobs_uk_highways_ss4\luxe\y\468451\CBCIW-JAS-GEO_IX-0007_XX_00-DR-CR-0001.dwg



BUSCONNECTS DUBLIN

CORE BUS CORRIDORS INFRASTRUCTURE WORKS

LIFFEY VALLEY TO CITY CENTRE CORE BUS CORRIDOR SCHEME

GENERAL ARRANGEMENT

DRAWING SERIES NUMBER(S)

CBCIW-JAS-GEO_IX-0007_XX_00-DR-CR-0001
CBCIW-JAS-GEO_KP-0007_XX_00-DR-CR-0001
CBCIW-JAS-GEO_GA-0007_XX_00-DR-CR-0003 to 0028

DRAWING SERIES DESCRIPTION

LIFFEY VALLEY TO CITY CENTRE CORE BUS CORRIDOR SCHEME. GENERAL ARRANGEMENT. COVER SHEET
LIFFEY VALLEY TO CITY CENTRE CORE BUS CORRIDOR SCHEME. GENERAL ARRANGEMENT. KEY PLAN
LIFFEY VALLEY TO CITY CENTRE CORE BUS CORRIDOR SCHEME. GENERAL ARRANGEMENT PLAN

Copyright
a. © National Transport Authority (NTA) 2025. This drawing is confidential and the copyright in it is owned by NTA. This drawing must not be either loaned, copied or otherwise reproduced in whole or in part or used for any purpose without the prior permission of NTA.
b. O.S. data used for plans are printed under © Tailte Éireann - Surveying. All rights reserved. Licence Number CYAL50370872. All Co-ordinates are in Irish Transverse Mercator Grid (ITM).



Rev	Date	Dn	Chk'd	App'd	Description
T01	09/06/25	CR	KM	JB	DESIGN AMENDMENT

CONTRACT SCOPE
DRAWING

Date09/06/25Project CodeCBCIW

Size: A1Scale: NTS

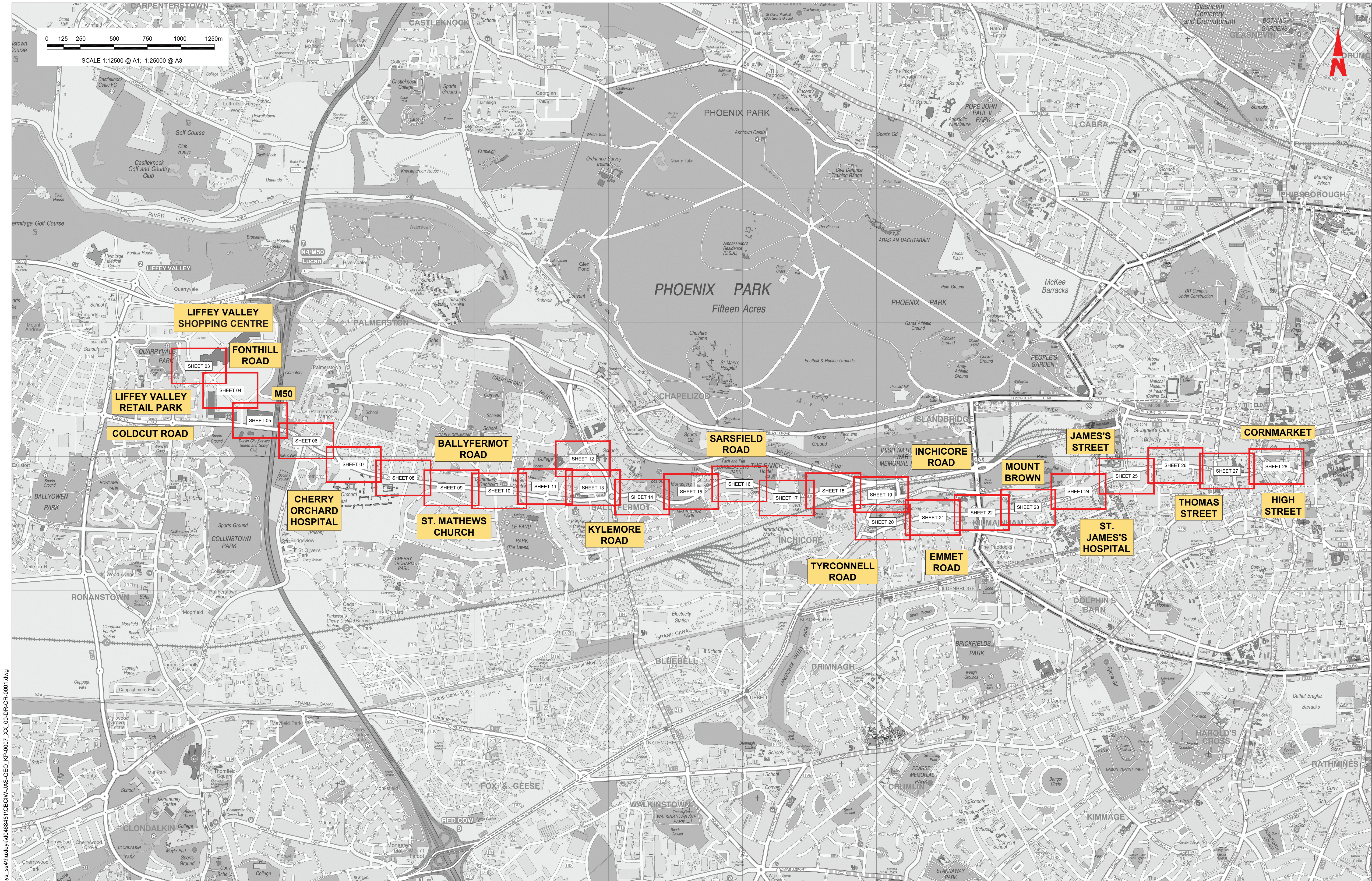
Originator CodeJAS

DrawnC. ROBINSONCheckedK. MOTTERSHEADApprovedJ. BURKE

QMS Code

Programme Title				BUSCONNECTS DUBLIN CORE BUS CORRIDORS INFRASTRUCTURE WORKS			
Drawing Title				LIFFEY VALLEY TO CITY CENTRE CORE BUS CORRIDOR SCHEME GENERAL ARRANGEMENT COVER PAGE			
Drawing File Name		Sheet Number	Status	Rev			
CBCIW-JAS-GEO_IX-0007_XX_00-DR-CR-0001		01 of 01	A	T01			

DO NOT SCALE USE FIGURED DIMENSIONS ONLY



C:\pwworking\jacobs_uk_highways_s4\huxley\kdc4649451\CBICIW-JAS-GEO_KP-0007_XX_00-DR-CR-001.dwg

Copyright
a. © National Transport Authority (NTA) 2025. This drawing is confidential and the copyright in it is owned by NTA. This drawing must not be either loaned, copied or otherwise reproduced in whole or in part or used for any purpose without the prior permission of NTA.
b. O.S. data used for plans are printed under © Tailte Éireann - Surveying. All rights reserved. Licence Number CYAL50370872. All Co-ordinates are in Irish Transverse Mercator Grid (ITM).



Rev	Date	Dn	Chkd	App'd	Description
T01	09/06/25	CR	KM	JB	DESIGN AMENDMENT

CONTRACT SCOPE
DRAWING

Udarás Náisiúnta Iompair
National Transport Authority

Date: 09/06/25
Project Code: CBCIW

Size: A1
Scale: 1:15000
Originator Code: JAS

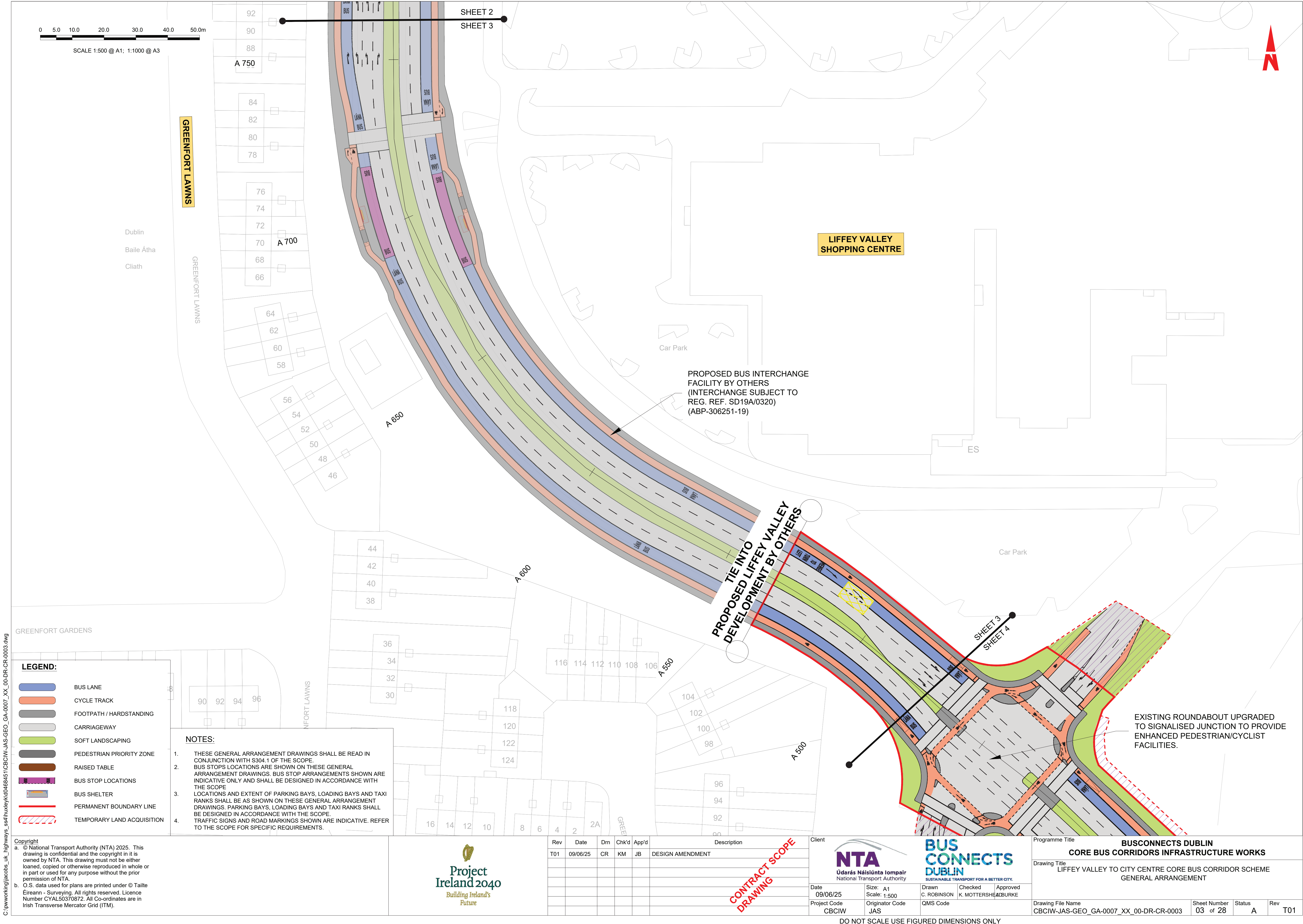
Drawn: C. ROBINSON
Checked: K. MOTTERTHEADBURKE
QMS Code

Approved

SUSTAINABLE TRANSPORT FOR A BETTER CITY.

Programme Title				
BUSCONNECTS DUBLIN CORE BUS CORRIDORS INFRASTRUCTURE WORKS				
Drawing Title				
LIFFEY VALLEY TO CITY CENTRE CORE BUS CORRIDOR SCHEME GENERAL ARRANGEMENT KEY PLAN				
Drawing File Name		Sheet Number	Status	Rev
CBCIW-JAS-GEO_KP-0007_XX_00-DR-CR-0001		01 of 01	A	T01

DO NOT SCALE USE FIGURED DIMENSIONS ONLY





C:\pwworking\jacobs_uk_highways_saf\liffey\kdc468451\CBCIW-JAS-GEO_GA-0007_XX_00-DR-CR-0003.dwg

- LEGEND:**
- BUS LANE
 - CYCLE TRACK
 - FOOTPATH / HARDSTANDING
 - CARRIAGEWAY
 - SOFT LANDSCAPING
 - PEDESTRIAN PRIORITY ZONE
 - RAISED TABLE
 - BUS STOP LOCATIONS
 - BUS SHELTER
 - PERMANENT BOUNDARY LINE
 - TEMPORARY LAND ACQUISITION

NOTES:

- THESE GENERAL ARRANGEMENT DRAWINGS SHALL BE READ IN CONJUNCTION WITH S304.1 OF THE SCOPE.
- BUS STOPS LOCATIONS ARE SHOWN ON THESE GENERAL ARRANGEMENT DRAWINGS. BUS STOP ARRANGEMENTS SHOWN ARE INDICATIVE ONLY AND SHALL BE DESIGNED IN ACCORDANCE WITH THE SCOPE
- LOCATIONS AND EXTENT OF PARKING BAYS, LOADING BAYS AND TAXI RANKS SHALL BE AS SHOWN ON THESE GENERAL ARRANGEMENT DRAWINGS. PARKING BAYS, LOADING BAYS AND TAXI RANKS SHALL BE DESIGNED IN ACCORDANCE WITH THE SCOPE. TRAFFIC SIGNS AND ROAD MARKINGS SHOWN ARE INDICATIVE. REFER TO THE SCOPE FOR SPECIFIC REQUIREMENTS.
-

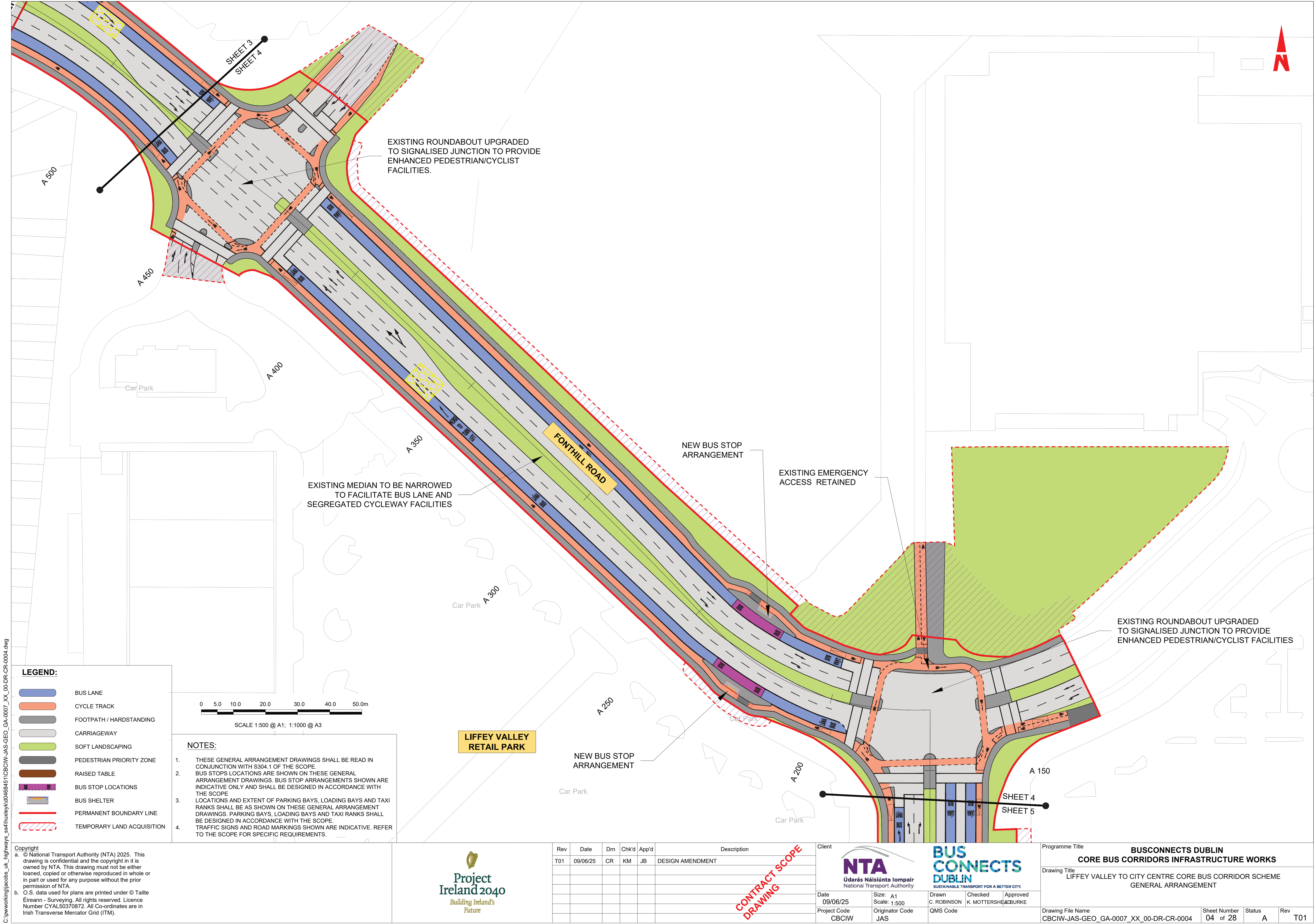
Rev	Date	Drm	Chk'd	App'd	Description
T01	09/06/25	CR	KM	JB	DESIGN AMENDMENT

Client		 Údarás Náisiúnta Iompair National Transport Authority		 BUS CONNECTS DUBLIN SUSTAINABLE TRANSPORT FOR A BETTER CITY.			
Date	09/06/25	Size:	A1	Drawn	Checked	Approved	
		Scale:	1:500	C. ROBINSON	K. MOTTERSHEAD	EBURKE	
Project Code	CBCIW	Originator Code	JAS	QMS Code			

Programme Title BUSCONNECTS DUBLIN CORE BUS CORRIDORS INFRASTRUCTURE WORKS			
Drawing Title LIFFEY VALLEY TO CITY CENTRE CORE BUS CORRIDOR SCHEME GENERAL ARRANGEMENT			
Drawing File Name	Sheet Number	Status	Rev
CBCIW-JAS-GEO_GA-0007_XX_00-DR-CR-0003	03 of 28	A	T01

DO NOT SCALE USE FIGURED DIMENSIONS ONLY

C:\pwworking\jacobs_uk_highways_saf\huxley\468451\CBOW-JAS-GEO_GA-0007_XX_00-DR-CR-0004.dwg



- LEGEND:**
- BUS LANE
 - CYCLE TRACK
 - FOOTPATH / HARDSTANDING
 - CARRIAGEWAY
 - SOFT LANDSCAPING
 - PEDESTRIAN PRIORITY ZONE
 - RAISED TABLE
 - BUS STOP LOCATIONS
 - BUS SHELTER
 - PERMANENT BOUNDARY LINE
 - TEMPORARY LAND ACQUISITION

0 5.0 10.0 20.0 30.0 40.0 50.0m
SCALE 1:500 @ A1; 1:1000 @ A3

- NOTES:**
- THESE GENERAL ARRANGEMENT DRAWINGS SHALL BE READ IN CONJUNCTION WITH S304.1 OF THE SCOPE.
 - BUS STOPS LOCATIONS ARE SHOWN ON THESE GENERAL ARRANGEMENT DRAWINGS. BUS STOP ARRANGEMENTS SHOWN ARE INDICATIVE ONLY AND SHALL BE DESIGNED IN ACCORDANCE WITH THE SCOPE.
 - LOCATIONS AND EXTENT OF PARKING BAYS, LOADING BAYS AND TAXI RANKS SHALL BE AS SHOWN ON THESE GENERAL ARRANGEMENT DRAWINGS. PARKING BAYS, LOADING BAYS AND TAXI RANKS SHALL BE DESIGNED IN ACCORDANCE WITH THE SCOPE.
 - TRAFFIC SIGNS AND ROAD MARKINGS SHOWN ARE INDICATIVE. REFER TO THE SCOPE FOR SPECIFIC REQUIREMENTS.

Copyright
a. © National Transport Authority (NTA) 2025. This drawing is confidential and the copyright in it is owned by NTA. This drawing must not be either loaned, copied or otherwise reproduced in whole or in part or used for any purpose without the prior permission of NTA.
b. O.S. data used for plans are printed under © Tailte Éireann - Surveying. All rights reserved. Licence Number CYAL50370872. All Co-ordinates are in Irish Transverse Mercator Grid (ITM).

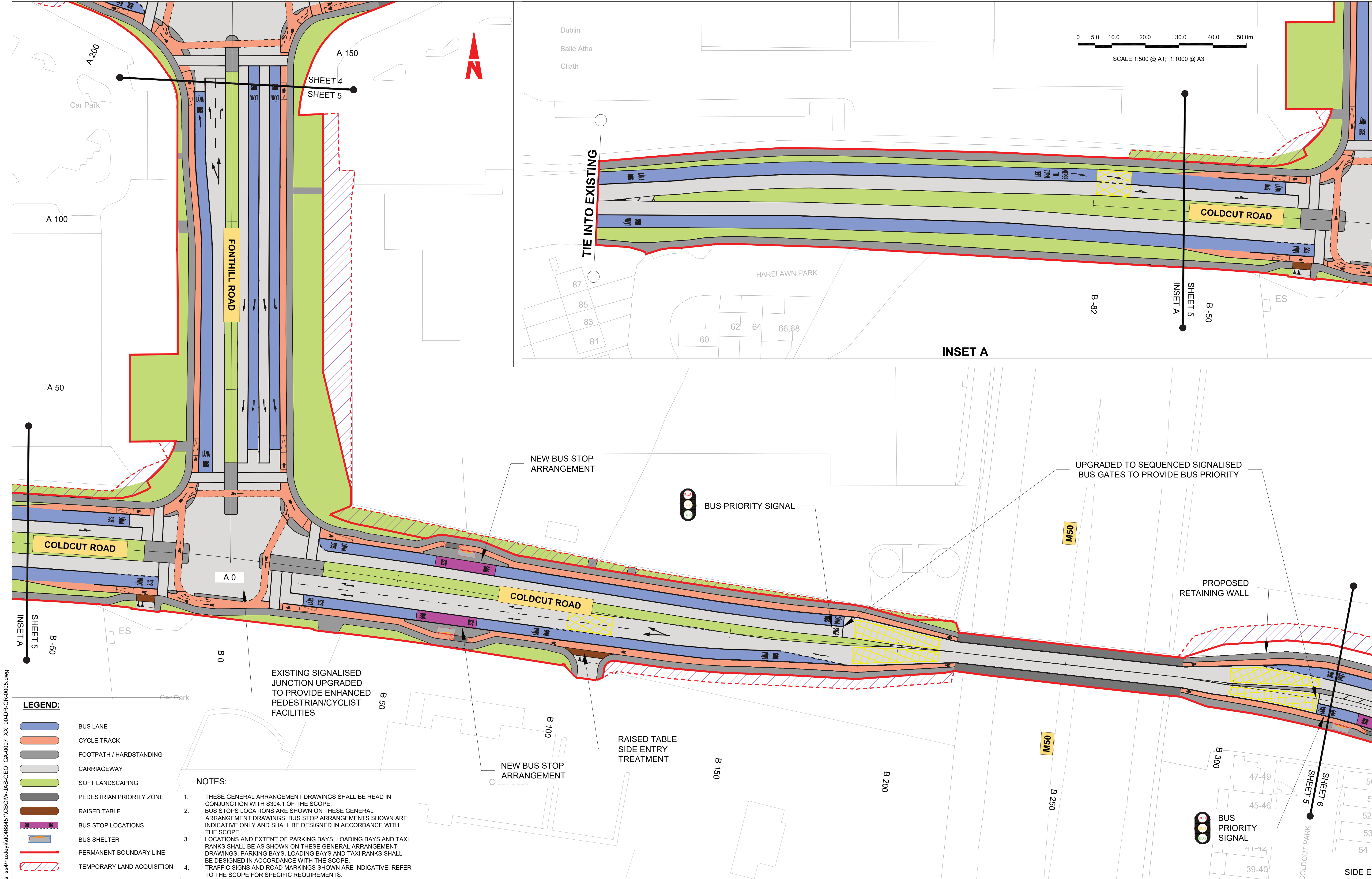


Rev	Date	Drm	Chk'd	App'd	Description
T01	09/06/25	CR	KM	JB	DESIGN AMENDMENT

Client NTA Údarás Náisiúnta Iompair National Transport Authority					BUS CONNECTS DUBLIN SUSTAINABLE TRANSPORT FOR A BETTER CITY.				
Date 09/06/25	Size: A1	Drawn C. ROBINSON	Checked K. MOTTERSHEAD	Approved J. BURKE	Project Code CBCIW	Scale: 1:500	Originator Code JAS	QMS Code	

Programme Title BUSCONNECTS DUBLIN CORE BUS CORRIDORS INFRASTRUCTURE WORKS					Drawing Title LIFFEY VALLEY TO CITY CENTRE CORE BUS CORRIDOR SCHEME GENERAL ARRANGEMENT				
Drawing File Name CBCIW-JAS-GEO_GA-0007_XX_00-DR-CR-0004	Sheet Number 04 of 28	Status A	Rev T01						

DO NOT SCALE USE FIGURED DIMENSIONS ONLY



C:\pwworking\jacobs_uk_highways_saf\huxley\k0468451\CBCIW-JAS-GEO_GA-0007_XX_00-DR-CR-0005.dwg

Copyright
a. © National Transport Authority (NTA) 2025. This drawing is confidential and the copyright in it is owned by NTA. This drawing must not be either loaned, copied or otherwise reproduced in whole or in part or used for any purpose without the prior permission of NTA.
b. O.S. data used for plans are printed under © Tailte Éireann - Surveying. All rights reserved. Licence Number CYAL50370872. All Co-ordinates are in Irish Transverse Mercator Grid (ITM).



Rev	Date	Drm	Chk'd	App'd	Description
T01	09/06/25	CR	KM	JB	DESIGN AMENDMENT

CONTRACT SCOPE
DRAWING

NTA
Udarás Náisiúnta Iompair
National Transport Authority

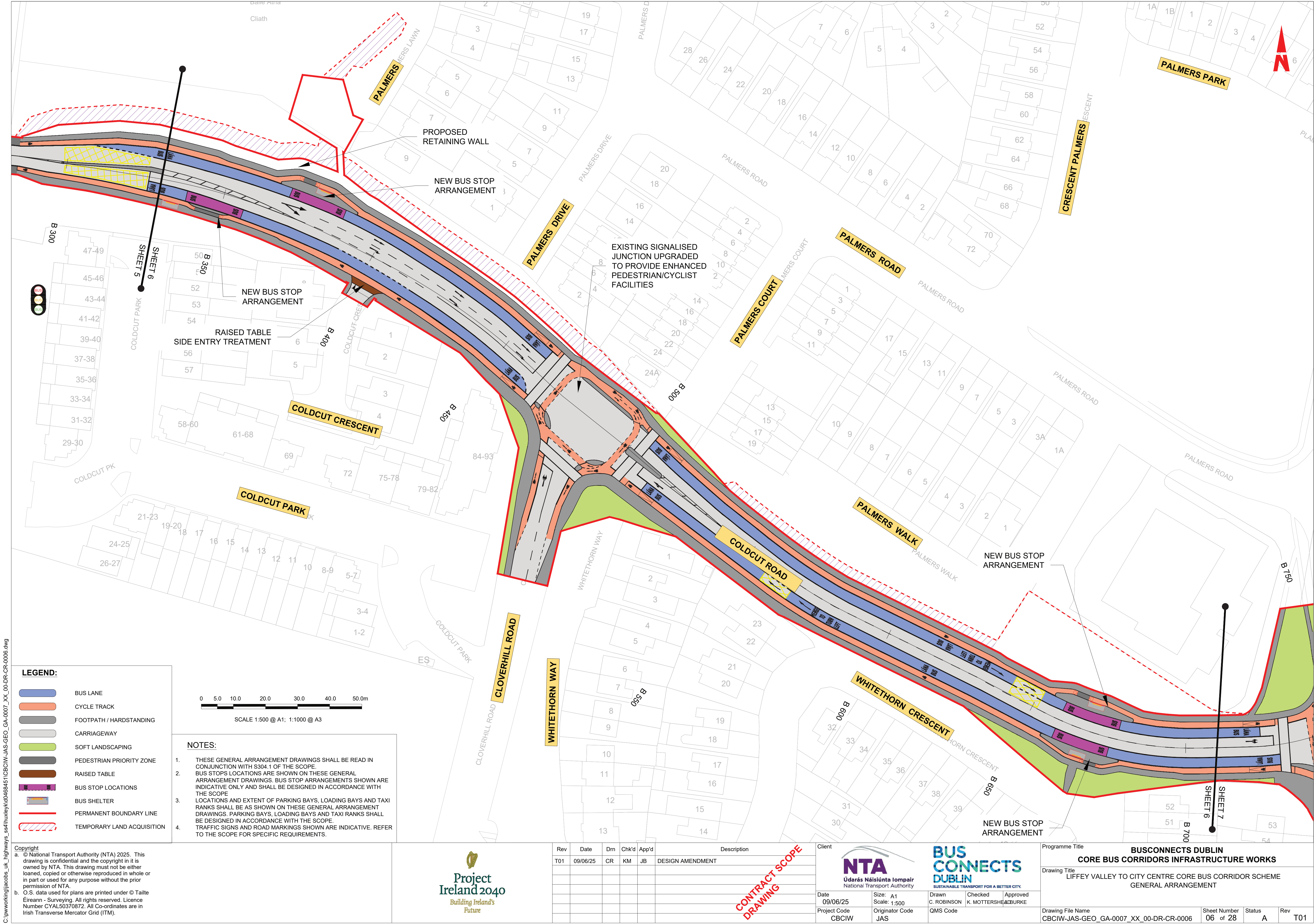
BUS CONNECTS DUBLIN
SUSTAINABLE TRANSPORT FOR A BETTER CITY.

Date 09/06/25	Size: A1 Scale: 1:500	Drawn C. ROBINSON	Checked K. MOTTERSHEAD	Approved BURKE
Project Code CBCIW	Originator Code JAS	QMS Code		

Programme Title				
BUSCONNECTS DUBLIN CORE BUS CORRIDORS INFRASTRUCTURE WORKS				
Drawing Title				
LIFFEY VALLEY TO CITY CENTRE CORE BUS CORRIDOR SCHEME GENERAL ARRANGEMENT				
Drawing File Name		Sheet Number	Status	Rev
CBCIW-JAS-GEO_GA-0007_XX_00-DR-CR-0005		05 of 28	A	T01

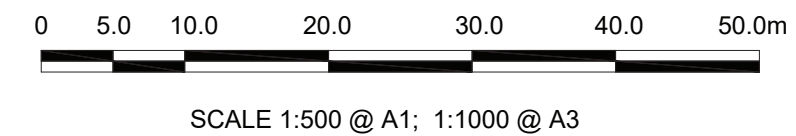
DO NOT SCALE USE FIGURED DIMENSIONS ONLY

C:\pwworking\jacobs_uk_highways_saf\huxley\cd\46451\CB01W-JAS-GEO_GA-0007_XX_00-DR-CR-0006.dwg



LEGEND:

- BUS LANE
- CYCLE TRACK
- FOOTPATH / HARDSTANDING
- CARRIAGEWAY
- SOFT LANDSCAPING
- PEDESTRIAN PRIORITY ZONE
- RAISED TABLE
- BUS STOP LOCATIONS
- BUS SHELTER
- PERMANENT BOUNDARY LINE
- TEMPORARY LAND ACQUISITION



- NOTES:**
- THESE GENERAL ARRANGEMENT DRAWINGS SHALL BE READ IN CONJUNCTION WITH S304.1 OF THE SCOPE.
 - BUS STOPS LOCATIONS ARE SHOWN ON THESE GENERAL ARRANGEMENT DRAWINGS. BUS STOP ARRANGEMENTS SHOWN ARE INDICATIVE ONLY AND SHALL BE DESIGNED IN ACCORDANCE WITH THE SCOPE.
 - LOCATIONS AND EXTENT OF PARKING BAYS, LOADING BAYS AND TAXI RANKS SHALL BE AS SHOWN ON THESE GENERAL ARRANGEMENT DRAWINGS. PARKING BAYS, LOADING BAYS AND TAXI RANKS SHALL BE DESIGNED IN ACCORDANCE WITH THE SCOPE.
 - TRAFFIC SIGNS AND ROAD MARKINGS SHOWN ARE INDICATIVE. REFER TO THE SCOPE FOR SPECIFIC REQUIREMENTS.



Rev	Date	Dwn	Chk'd	App'd	Description
T01	09/06/25	CR	KM	JB	DESIGN AMENDMENT

NTA
Udarás Náisiúnta Iompair
National Transport Authority

BUS CONNECTS DUBLIN
SUSTAINABLE TRANSPORT FOR A BETTER CITY.

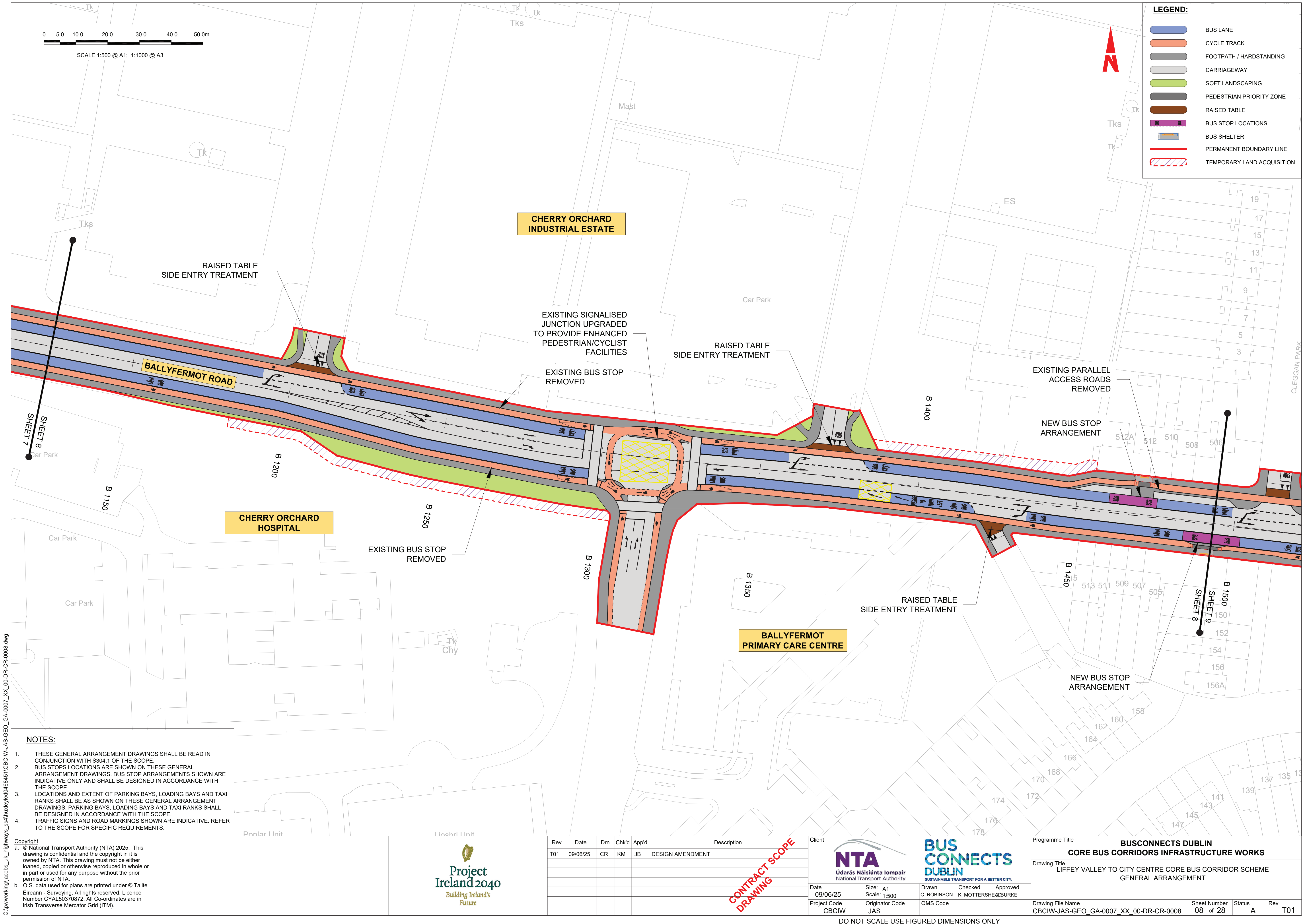
Date: 09/06/25
Size: A1
Scale: 1:500
Project Code: CBCIW
Originator Code: JAS

Drawn: C. ROBINSON
Checked: K. MOTTERSHEAD
Approved: B. BURKE

QMS Code

Programme Title BUSCONNECTS DUBLIN CORE BUS CORRIDORS INFRASTRUCTURE WORKS				
Drawing Title LIFFEY VALLEY TO CITY CENTRE CORE BUS CORRIDOR SCHEME GENERAL ARRANGEMENT				
Drawing File Name CBCIW-JAS-GEO_GA-0007_XX_00-DR-CR-0006	Sheet Number 06 of 28	Status A	Rev T01	

DO NOT SCALE USE FIGURED DIMENSIONS ONLY



C:\pwworking\jacobs_uk_highways_sas\huxley\kdc468451\CB01W-JAS-GEO_GA-0007_XX_00-DR-CR-0008.dwg

- NOTES:**
- THESE GENERAL ARRANGEMENT DRAWINGS SHALL BE READ IN CONJUNCTION WITH S304.1 OF THE SCOPE.
 - BUS STOPS LOCATIONS ARE SHOWN ON THESE GENERAL ARRANGEMENT DRAWINGS. BUS STOP ARRANGEMENTS SHOWN ARE INDICATIVE ONLY AND SHALL BE DESIGNED IN ACCORDANCE WITH THE SCOPE.
 - LOCATIONS AND EXTENT OF PARKING BAYS, LOADING BAYS AND TAXI RANKS SHALL BE AS SHOWN ON THESE GENERAL ARRANGEMENT DRAWINGS. PARKING BAYS, LOADING BAYS AND TAXI RANKS SHALL BE DESIGNED IN ACCORDANCE WITH THE SCOPE.
 - TRAFFIC SIGNS AND ROAD MARKINGS SHOWN ARE INDICATIVE. REFER TO THE SCOPE FOR SPECIFIC REQUIREMENTS.

Copyright
a. © National Transport Authority (NTA) 2025. This drawing is confidential and the copyright in it is owned by NTA. This drawing must not be either loaned, copied or otherwise reproduced in whole or in part or used for any purpose without the prior permission of NTA.
b. O.S. data used for plans are printed under © Tailte Éireann - Surveying. All rights reserved. Licence Number CYAL50370872. All Co-ordinates are in Irish Transverse Mercator Grid (ITM).



Rev	Date	Drm	Chk'd	App'd	Description
T01	09/06/25	CR	KM	JB	DESIGN AMENDMENT

NTA
Udarás Náisiúnta Iompair
National Transport Authority

BUS CONNECTS DUBLIN
SUSTAINABLE TRANSPORT FOR A BETTER CITY.

Date
09/06/25

Size: A1
Scale: 1:500

Project Code
CBCIW

Drawn
C. ROBINSON

Checked
K. MOTTERSHEAD

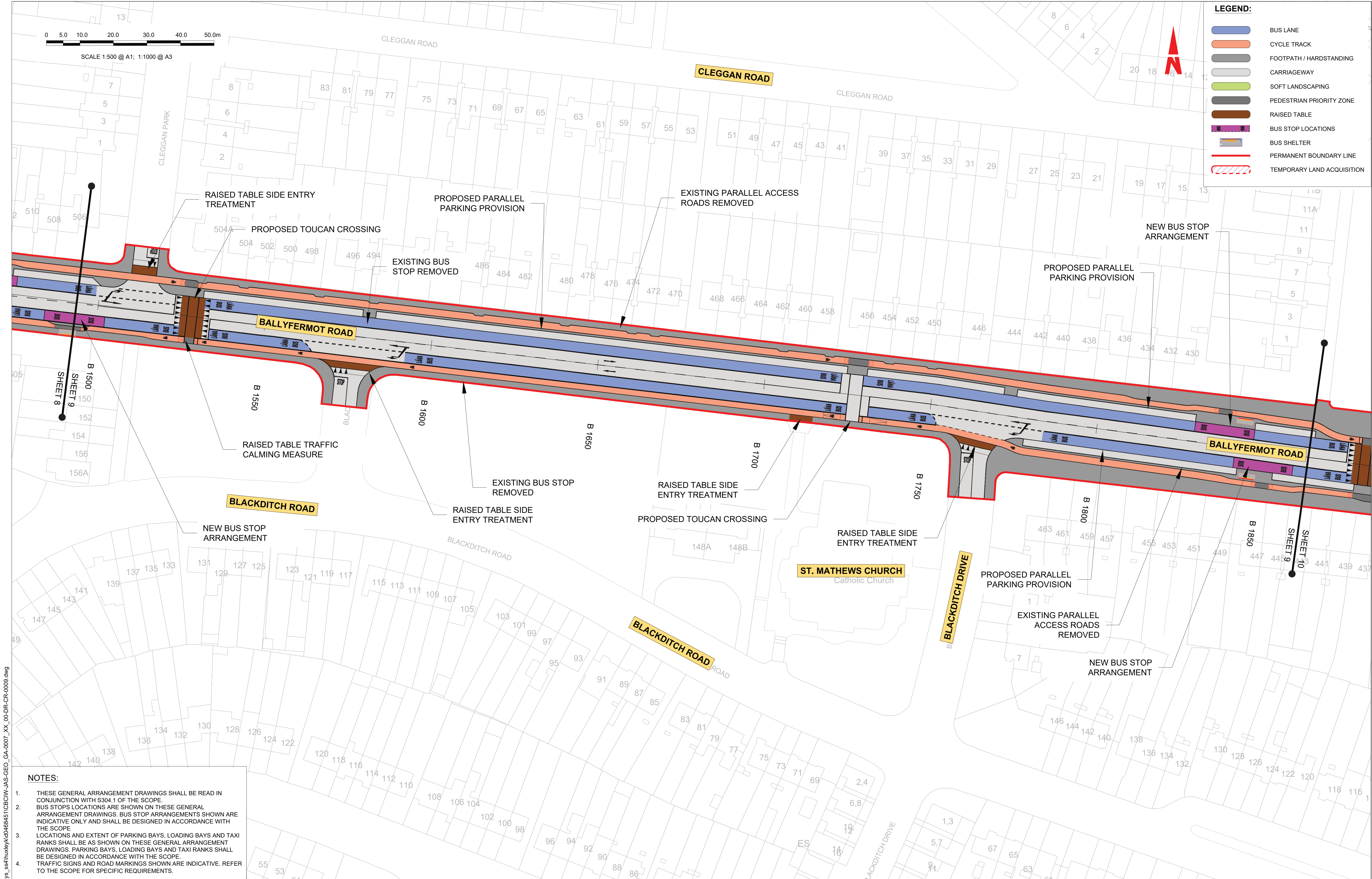
Approved
BURKE

Originator Code
JAS

QMS Code

Programme Title BUSCONNECTS DUBLIN CORE BUS CORRIDORS INFRASTRUCTURE WORKS				
Drawing Title LIFFEY VALLEY TO CITY CENTRE CORE BUS CORRIDOR SCHEME GENERAL ARRANGEMENT				
Drawing File Name CBCIW-JAS-GEO_GA-0007_XX_00-DR-CR-0008	Sheet Number 08 of 28	Status A	Rev T01	

DO NOT SCALE USE FIGURED DIMENSIONS ONLY



C:\pwworking\jacobs_uk_highways_saf\huxley\kdc468451\CBCIW-JAS-GEO_GA-0007_XX_00-DR-CR-0009.dwg

NOTES:

1. THESE GENERAL ARRANGEMENT DRAWINGS SHALL BE READ IN CONJUNCTION WITH S304.1 OF THE SCOPE
2. BUS STOPS LOCATIONS ARE SHOWN ON THESE GENERAL ARRANGEMENT DRAWINGS. BUS STOP ARRANGEMENTS SHOWN ARE INDICATIVE ONLY AND SHALL BE DESIGNED IN ACCORDANCE WITH THE SCOPE
3. LOCATIONS AND EXTENT OF PARKING BAYS, LOADING BAYS AND TAXI RANKS SHALL BE AS SHOWN ON THESE GENERAL ARRANGEMENT DRAWINGS. PARKING BAYS, LOADING BAYS AND TAXI RANKS SHALL BE DESIGNED IN ACCORDANCE WITH THE SCOPE
4. TRAFFIC SIGNS AND ROAD MARKINGS SHOWN ARE INDICATIVE. REFER TO THE SCOPE FOR SPECIFIC REQUIREMENTS.

Copyright
a. © National Transport Authority (NTA) 2025. This drawing is confidential and the copyright in it is owned by NTA. This drawing must not be either loaned, copied or otherwise reproduced in whole or in part or used for any purpose without the prior permission of NTA.
b. O.S. data used for plans are printed under © Tailte Éireann - Surveying. All rights reserved. Licence Number CYAL50370872. All Co-ordinates are in Irish Transverse Mercator Grid (ITM).



Rev	Date	Dm	Chk'd	App'd	Description
T01	09/06/25	CR	KM	JB	DESIGN AMENDMENT

CONTRACT SCOPE
DRAWING

Client



Date
09/06/25
Project Code
CBCIW

Size: A1
Scale: 1:500
Originator Code
JAS

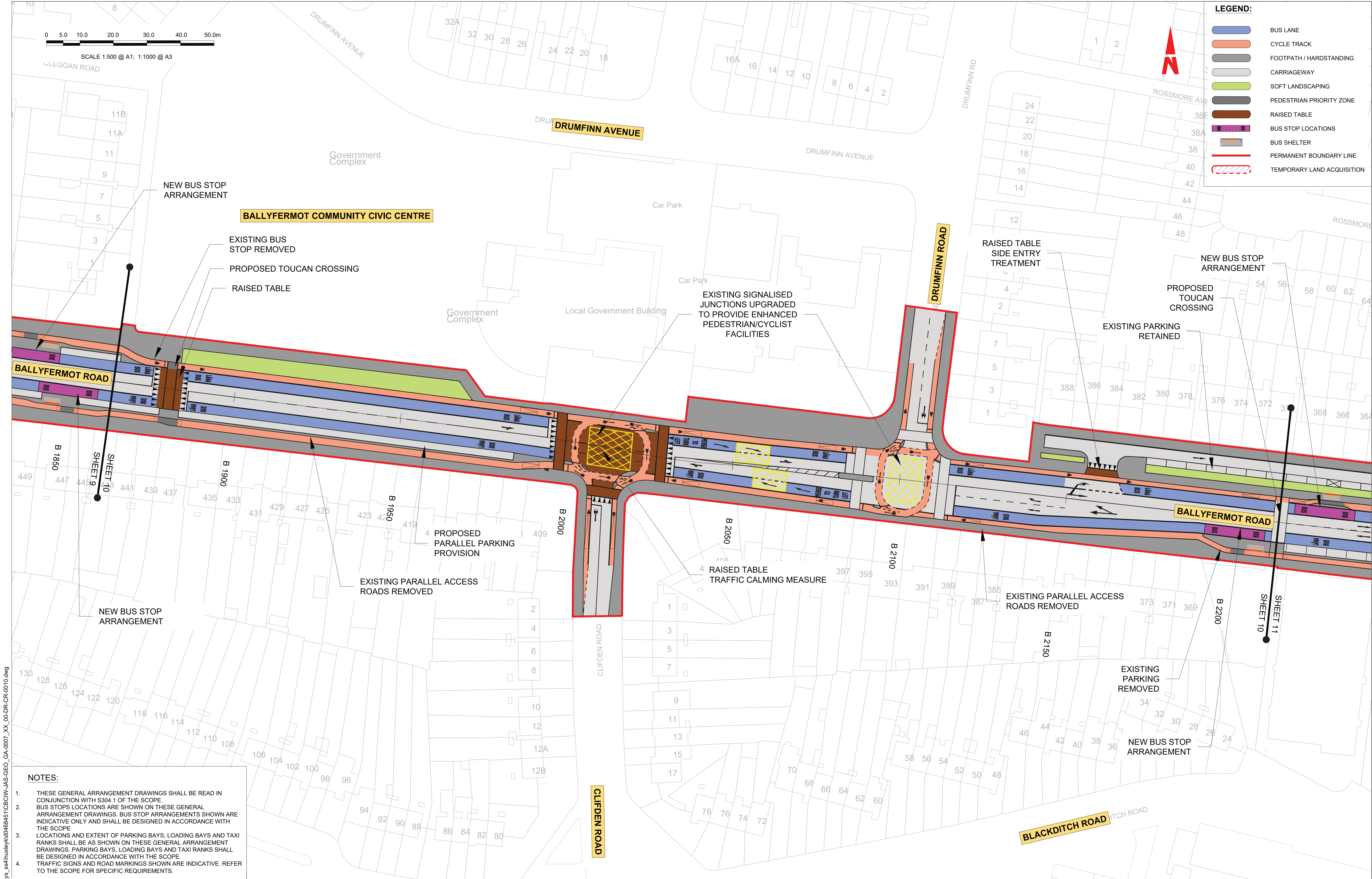


Drawn
C. ROBINSON
Checked
K. MOTTERSHEAD
Approved
BURKE
QMS Code

Programme Title
**BUSCONNECTS DUBLIN
CORE BUS CORRIDORS INFRASTRUCTURE WORKS**
Drawing Title
LIFFEY VALLEY TO CITY CENTRE CORE BUS CORRIDOR SCHEME
GENERAL ARRANGEMENT

Drawing File Name	Sheet Number	Status	Rev
CBCIW-JAS-GEO_GA-0007_XX_00-DR-CR-0009	09 of 28	A	T01

DO NOT SCALE USE FIGURED DIMENSIONS ONLY



C:\pwworking\jacobs_uk_highways_s4\huxley\kdc469451\CB01W-JAS-GEO_GA-0007_XX_00-DR-CR-0010.dwg

NOTES:

1. THESE GENERAL ARRANGEMENT DRAWINGS SHALL BE READ IN CONJUNCTION WITH S304.1 OF THE SCOPE.
2. BUS STOPS LOCATIONS ARE SHOWN ON THESE GENERAL ARRANGEMENT DRAWINGS. BUS STOP ARRANGEMENTS SHOWN ARE INDICATIVE ONLY AND SHALL BE DESIGNED IN ACCORDANCE WITH THE SCOPE.
3. LOCATIONS AND EXTENT OF PARKING BAYS, LOADING BAYS AND TAXI RANKS SHALL BE AS SHOWN ON THESE GENERAL ARRANGEMENT DRAWINGS. PARKING BAYS, LOADING BAYS AND TAXI RANKS SHALL BE DESIGNED IN ACCORDANCE WITH THE SCOPE.
4. TRAFFIC SIGNS AND ROAD MARKINGS SHOWN ARE INDICATIVE. REFER TO THE SCOPE FOR SPECIFIC REQUIREMENTS.

Copyright
a. © National Transport Authority (NTA) 2025. This drawing is confidential and the copyright in it is owned by NTA. This drawing must not be either loaned, copied or otherwise reproduced in whole or in part or used for any purpose without the prior permission of NTA.
b. O.S. data used for plans are printed under © Tailte Éireann - Surveying. All rights reserved. Licence Number CYAL50370872. All Co-ordinates are in Irish Transverse Mercator Grid (ITM).



Rev	Date	Dwn	Chk'd	App'd	Description
T01	09/06/25	CR	KM	JB	DESIGN AMENDMENT

Client



Date
09/06/25
Project Code
CBCIW

Size: A1
Scale: 1:500
Originator Code
JAS



Drawn
C. ROBINSON
Checked
K. MOTTERSHEAD
Approved
BURKE
QMS Code

Programme Title

**BUSCONNECTS DUBLIN
CORE BUS CORRIDORS INFRASTRUCTURE WORKS**

Drawing Title

LIFFEY VALLEY TO CITY CENTRE CORE BUS CORRIDOR SCHEME
GENERAL ARRANGEMENT

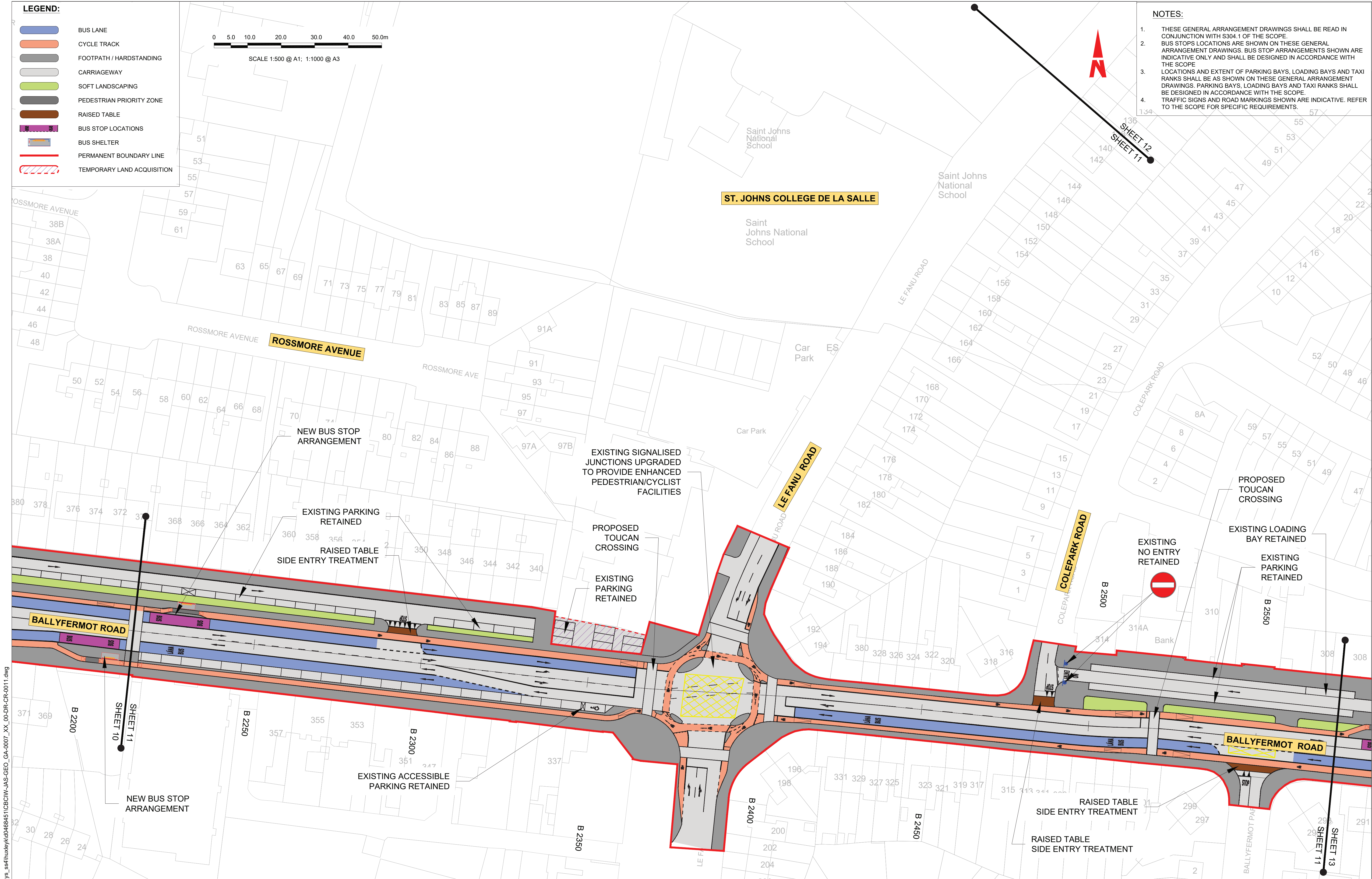
Drawing File Name
CBCIW-JAS-GEO_GA-0007_XX_00-DR-CR-0010

Sheet Number
10 of 28

Status
A

Rev
T01

DO NOT SCALE USE FIGURED DIMENSIONS ONLY



C:\pwworking\jacobs_uk_highways_sas4\huxley\kdc\94515\BCBIW-JAS-GEO_GA-0007_XX_00-DR-CR-0011.dwg

Copyright
a. © National Transport Authority (NTA) 2025. This drawing is confidential and the copyright in it is owned by NTA. This drawing must not be either loaned, copied or otherwise reproduced in whole or in part or used for any purpose without the prior permission of NTA.
b. O.S. data used for plans are printed under © Tailte Éireann - Surveying. All rights reserved. Licence Number CYAL50370872. All Co-ordinates are in Irish Transverse Mercator Grid (ITM).



Rev	Date	Drm	Chk'd	App'd	Description
T01	09/06/25	CR	KM	JB	DESIGN AMENDMENT

Client NTA Udarás Náisiúnta Iompair National Transport Authority		BUS CONNECTS DUBLIN SUSTAINABLE TRANSPORT FOR A BETTER CITY.		
Date 09/06/25	Size: A1 Scale: 1:500	Drawn C. ROBINSON	Checked K. MOTTERSHEAD	Approved B. BURKE
Project Code CBCIW	Originator Code JAS	QMS Code		

Programme Title BUSCONNECTS DUBLIN CORE BUS CORRIDORS INFRASTRUCTURE WORKS				
Drawing Title LIFEY VALLEY TO CITY CENTRE CORE BUS CORRIDOR SCHEME GENERAL ARRANGEMENT				
Drawing File Name CBCIW-JAS-GEO_GA-0007_XX_00-DR-CR-0011	Sheet Number 11 of 28	Status A	Rev T01	

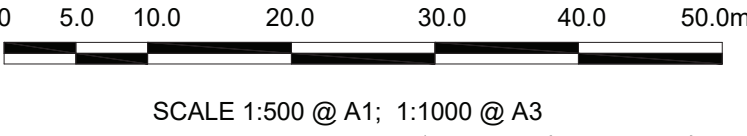
CONTRACT SCOPE
DRAWING

DO NOT SCALE USE FIGURED DIMENSIONS ONLY

Two-Way Interim Design between Le Fanu Road and Kylemore Road



- NOTES:**
1. THESE GENERAL ARRANGEMENT DRAWINGS SHALL BE READ IN CONJUNCTION WITH S304.1 OF THE SCOPE.
 2. BUS STOPS LOCATIONS ARE SHOWN ON THESE GENERAL ARRANGEMENT DRAWINGS. BUS STOP ARRANGEMENTS SHOWN ARE INDICATIVE ONLY AND SHALL BE DESIGNED IN ACCORDANCE WITH THE SCOPE.
 3. LOCATIONS AND EXTENT OF PARKING BAYS, LOADING BAYS AND TAXI RANKS SHALL BE AS SHOWN ON THESE GENERAL ARRANGEMENT DRAWINGS. PARKING BAYS, LOADING BAYS AND TAXI RANKS SHALL BE DESIGNED IN ACCORDANCE WITH THE SCOPE.
 4. TRAFFIC SIGNS AND ROAD MARKINGS SHOWN ARE INDICATIVE. REFER TO THE SCOPE FOR SPECIFIC REQUIREMENTS.



LEGEND:

- BUS LANE
- CYCLE TRACK
- FOOTPATH / HARDSTANDING
- CARRIAGEWAY
- SOFT LANDSCAPING
- PEDESTRIAN PRIORITY ZONE
- RAISED TABLE
- BUS STOP LOCATIONS
- BUS SHELTER
- PERMANENT BOUNDARY LINE
- TEMPORARY LAND ACQUISITION

C:\pwworking\jacobs_uk_highways_saf\huxley\cd469451\CBCIW-JAS-GEO_GA-0007_XX_00-DR-CR-0012.dwg

Copyright
a. © National Transport Authority (NTA) 2025. This drawing is confidential and the copyright in it is owned by NTA. This drawing must not be either loaned, copied or otherwise reproduced in whole or in part or used for any purpose without the prior permission of NTA.
b. O.S. data used for plans are printed under © Tailte Éireann - Surveying. All rights reserved. Licence Number CYAL50370872. All Co-ordinates are in Irish Transverse Mercator Grid (ITM).



Rev	Date	Drm	Chk'd	App'd	Description
T01	09/06/25	CR	KM	JB	DESIGN AMENDMENT

CONTRACT SCOPE
DRAWING

Udarás Náisiúnta Iompair
National Transport Authority

Date
09/06/25

Project Code
CBCIW

Size:
A1
Scale: 1:500

Originator Code
JAS

Drawn
C. ROBINSON

Checked
K. MOTTERSHEAD

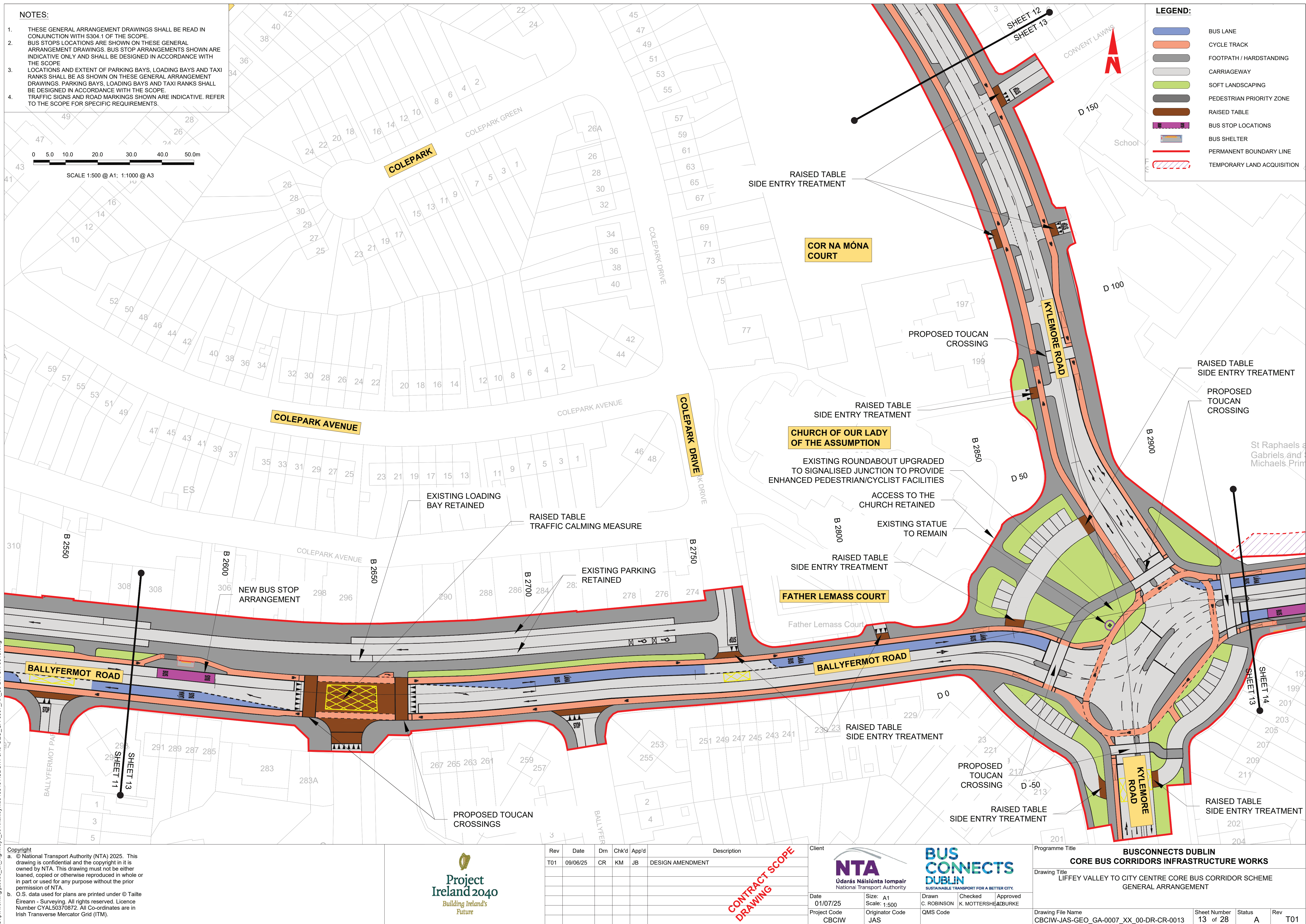
Approved
BURKE

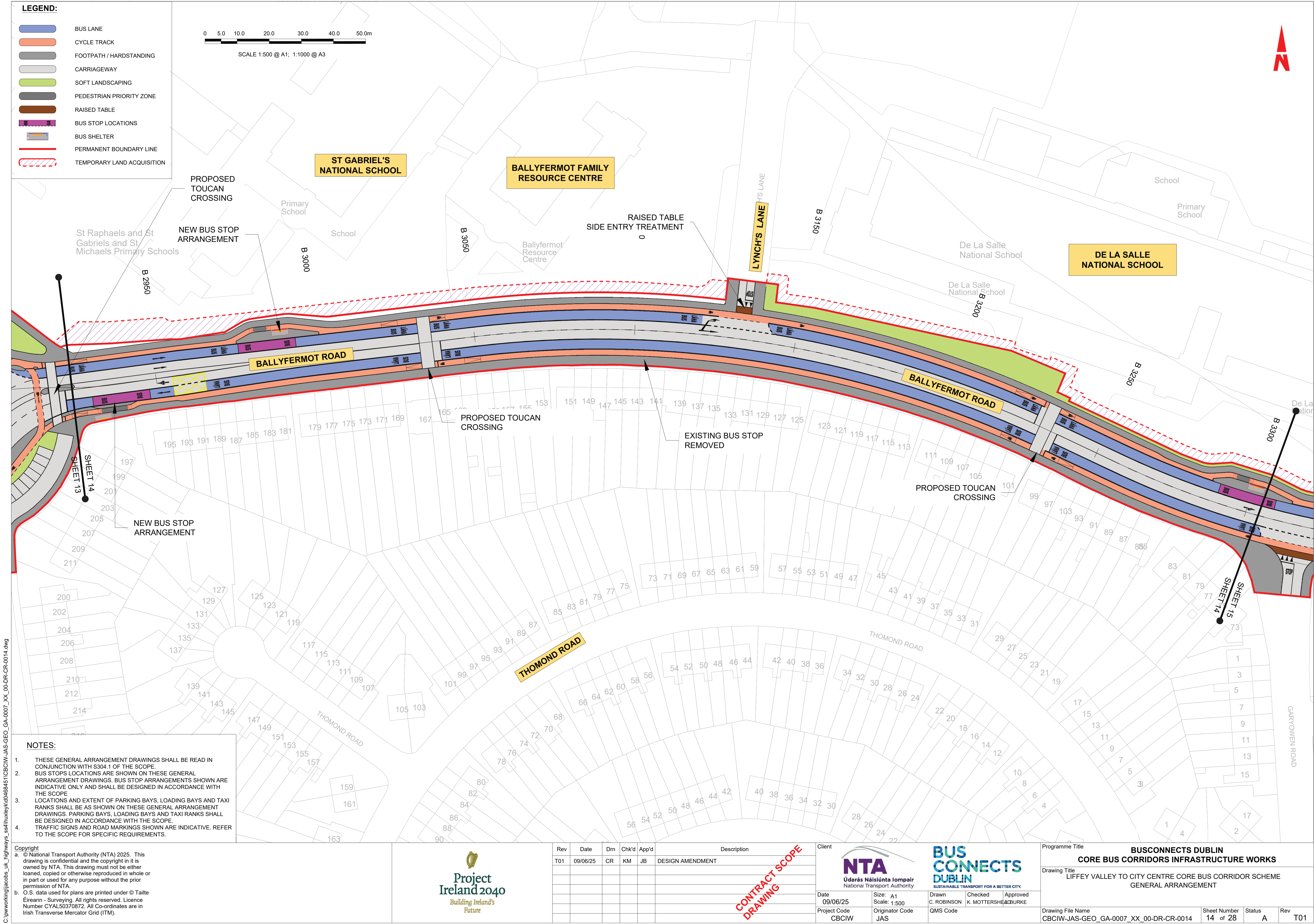
QMS Code

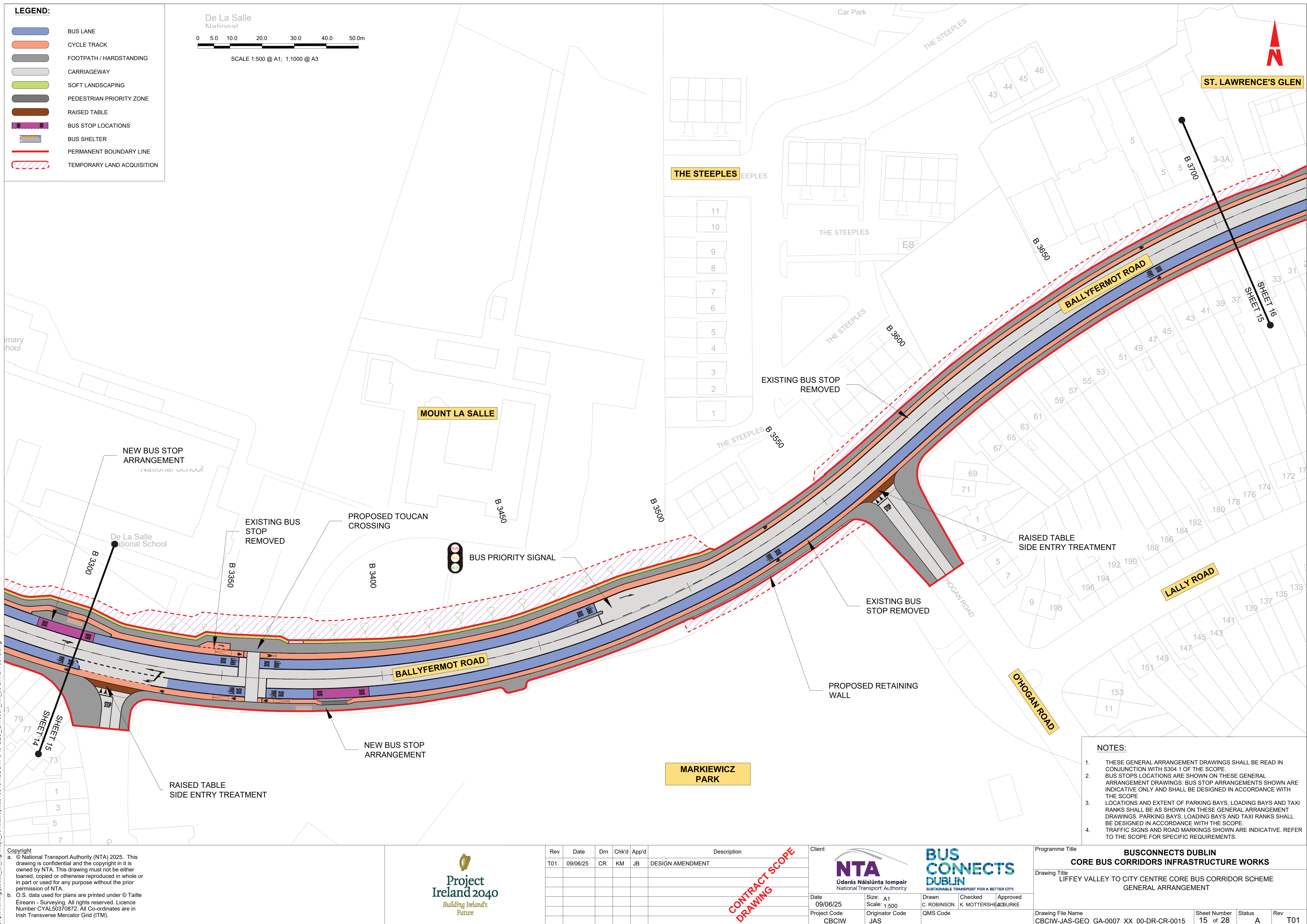
Programme Title BUSCONNECTS DUBLIN				
Drawing Title CORE BUS CORRIDORS INFRASTRUCTURE WORKS				
Drawing File Name LIFFEY VALLEY TO CITY CENTRE CORE BUS CORRIDOR SCHEME GENERAL ARRANGEMENT				
Drawing File Name CBCIW-JAS-GEO_GA-0007_XX_00-DR-CR-0012	Sheet Number 12 of 28	Status A	Rev T01	

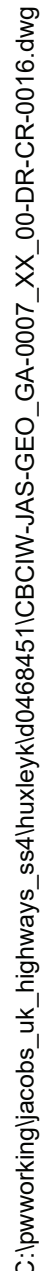
Two-Way Interim Design between Le Fanu Road and Kylemore Road

DO NOT SCALE USE FIGURED DIMENSIONS ONLY









C:\pwworking\jacobs_uk_highways_s4\huxley\cd\4649451\CB01W-JAS-GEO_GA-0007_XX_00-DR-CR-0017.dwg

Copyright
a. © National Transport Authority (NTA) 2025. This drawing is confidential and the copyright in it is owned by NTA. This drawing must not be either loaned, copied or otherwise reproduced in whole or in part or used for any purpose without the prior permission of NTA.
b. O.S. data used for plans are printed under © Tailte Éireann - Surveying. All rights reserved. Licence Number CYAL50370872. All Co-ordinates are in Irish Transverse Mercator Grid (ITM).



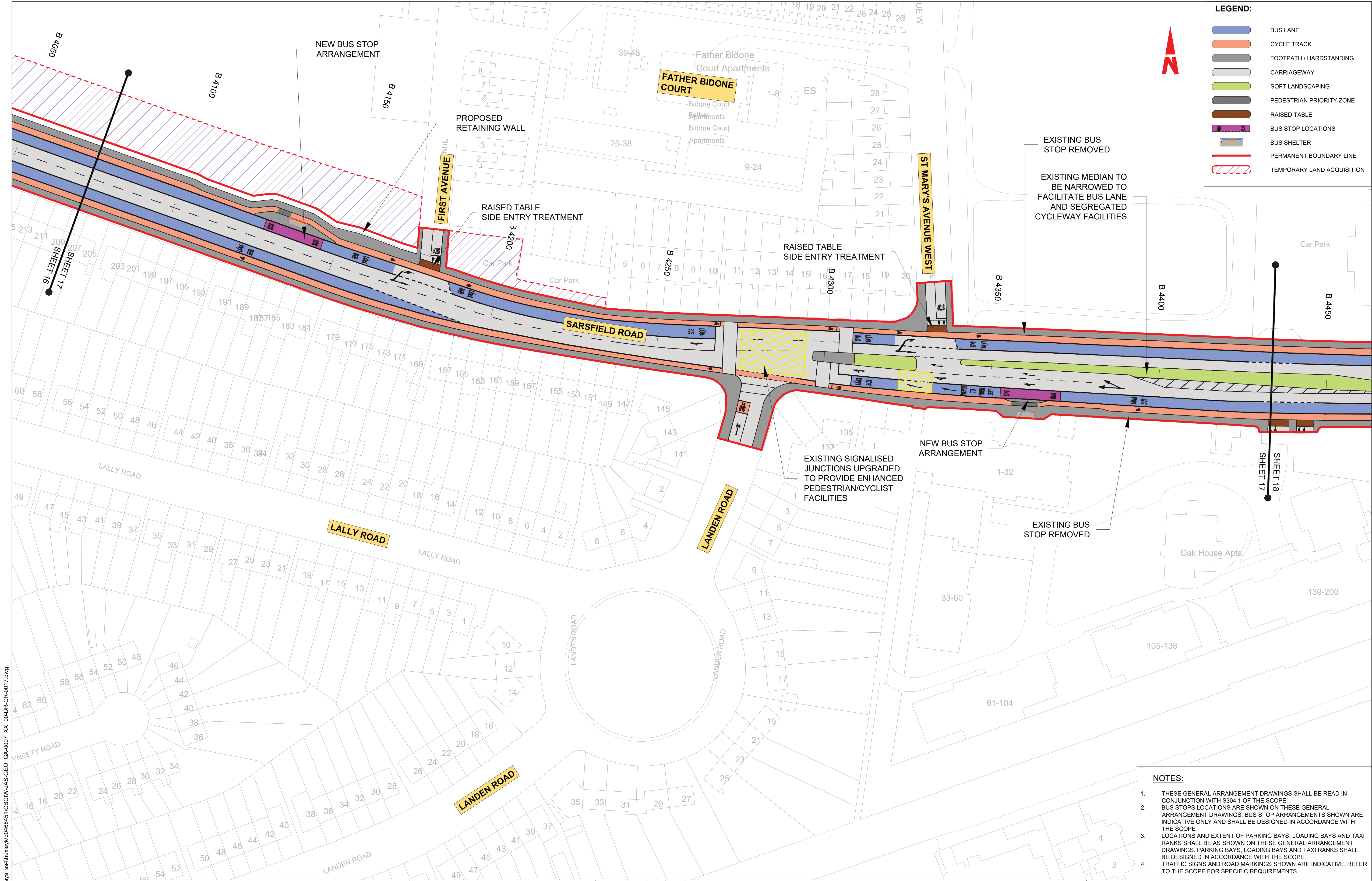
Rev	Date	Drm	Chk'd	App'd	Description
T01	09/06/25	CR	KM	JB	DESIGN AMENDMENT

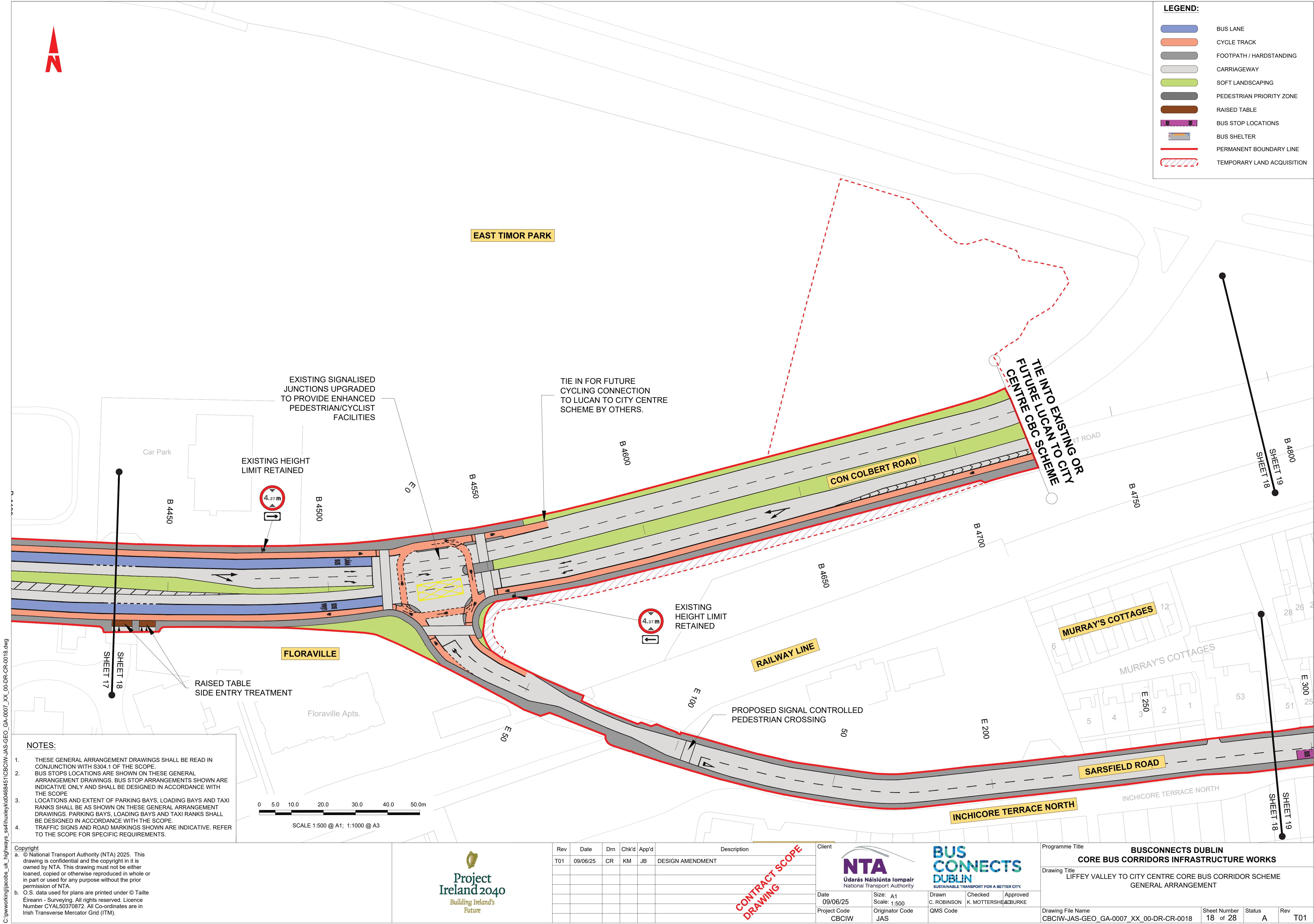
CONTRACT SCOPE
DRAWING

Client NTA Udarás Náisiúnta Iompair National Transport Authority		BUS CONNECTS DUBLIN SUSTAINABLE TRANSPORT FOR A BETTER CITY.		
Date 09/06/25	Size: A1 Scale: 1:500	Drawn C. ROBINSON	Checked K. MOTTERSHEAD	Approved BURKE
Project Code CBCIW	Originator Code JAS	QMS Code		

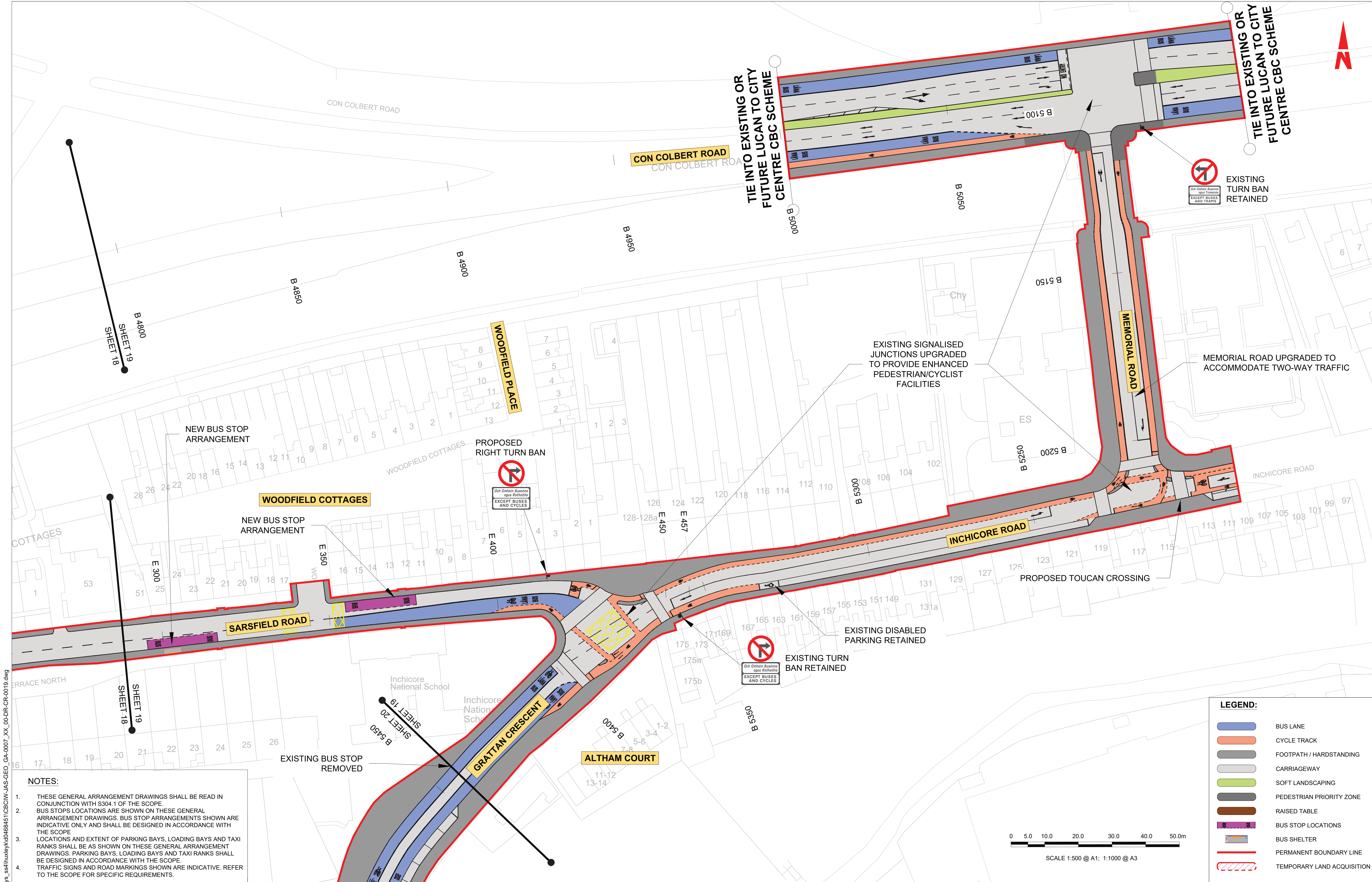
Programme Title BUSCONNECTS DUBLIN CORE BUS CORRIDORS INFRASTRUCTURE WORKS				
Drawing Title LIFFEY VALLEY TO CITY CENTRE CORE BUS CORRIDOR SCHEME GENERAL ARRANGEMENT				
Drawing File Name CBCIW-JAS-GEO_GA-0007_XX_00-DR-CR-0017	Sheet Number 17 of 28	Status A	Rev T01	

DO NOT SCALE USE FIGURED DIMENSIONS ONLY





C:\pwworking\jacobs_uk_highways_saf\huxley\kdc\49494949\JAS-GEO_GA-0007_XX_00-DR-CR-0018.dwg



C:\pwworking\jacobs_uk_highways_saf\huxley\kdc468451\CBOW\JAS-GEO_GA-0007_XX_00-DR-CR-0019.dwg

NOTES:

1. THESE GENERAL ARRANGEMENT DRAWINGS SHALL BE READ IN CONJUNCTION WITH S304.1 OF THE SCOPE.
2. BUS STOPS LOCATIONS ARE SHOWN ON THESE GENERAL ARRANGEMENT DRAWINGS. BUS STOP ARRANGEMENTS SHOWN ARE INDICATIVE ONLY AND SHALL BE DESIGNED IN ACCORDANCE WITH THE SCOPE.
3. LOCATIONS AND EXTENT OF PARKING BAYS, LOADING BAYS AND TAXI RANKS SHALL BE AS SHOWN ON THESE GENERAL ARRANGEMENT DRAWINGS. PARKING BAYS, LOADING BAYS AND TAXI RANKS SHALL BE DESIGNED IN ACCORDANCE WITH THE SCOPE.
4. TRAFFIC SIGNS AND ROAD MARKINGS SHOWN ARE INDICATIVE. REFER TO THE SCOPE FOR SPECIFIC REQUIREMENTS.

Copyright
a. © National Transport Authority (NTA) 2025. This drawing is confidential and the copyright in it is owned by NTA. This drawing must not be either loaned, copied or otherwise reproduced in whole or in part or used for any purpose without the prior permission of NTA.
b. O.S. data used for plans are printed under © Tailte Éireann - Surveying. All rights reserved. Licence Number CYAL50370872. All Co-ordinates are in Irish Transverse Mercator Grid (ITM).



Rev	Date	Dm	Chk'd	App'd	Description
T01	09/06/25	CR	KM	JB	DESIGN AMENDMENT

CONTRACT SCOPE
DRAWING

NTA
Údarás Náisiúnta Iompair
National Transport Authority

Date
09/06/25

Project Code
CBCIW

Size: A1
Scale: 1:500

Originator Code
JAS

BUS CONNECTS DUBLIN
SUSTAINABLE TRANSPORT FOR A BETTER CITY.

Drawn
C. ROBINSON

Checked
K. MOTTERSHEAD

Approved
B. BURKE

Client
NTA

Programme Title
BUSCONNECTS DUBLIN
CORE BUS CORRIDORS INFRASTRUCTURE WORKS

Drawing Title
LIFFEY VALLEY TO CITY CENTRE CORE BUS CORRIDOR SCHEME
GENERAL ARRANGEMENT

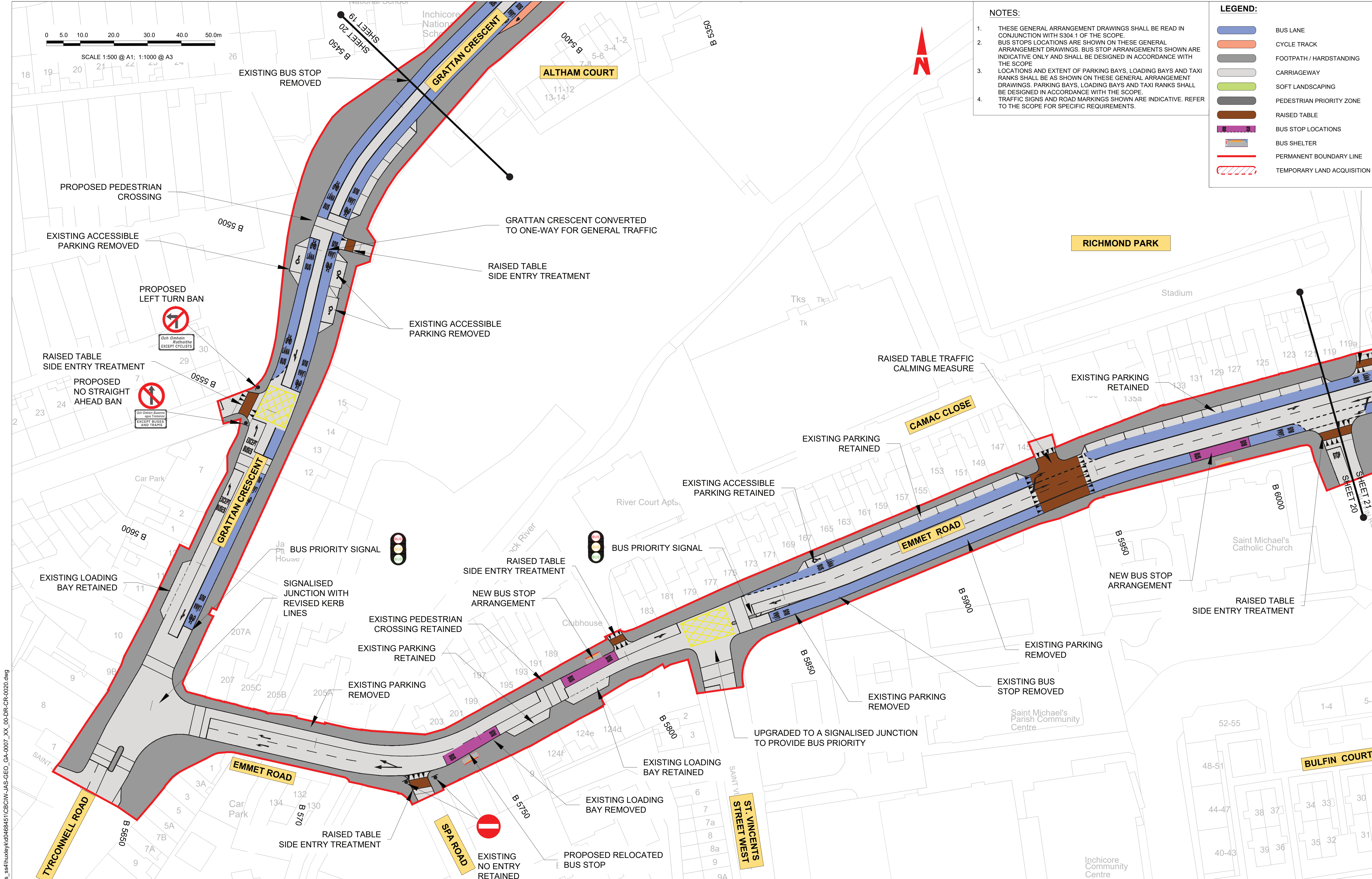
Drawing File Name
CBCIW-JAS-GEO_GA-0007_XX_00-DR-CR-0019

Sheet Number
19 of 28

Status
A

Rev
T01

DO NOT SCALE USE FIGURED DIMENSIONS ONLY



- NOTES:**
1. THESE GENERAL ARRANGEMENT DRAWINGS SHALL BE READ IN CONJUNCTION WITH S304.1 OF THE SCOPE.
 2. BUS STOPS LOCATIONS ARE SHOWN ON THESE GENERAL ARRANGEMENT DRAWINGS. BUS STOP ARRANGEMENTS SHOWN ARE INDICATIVE ONLY AND SHALL BE DESIGNED IN ACCORDANCE WITH THE SCOPE
 3. LOCATIONS AND EXTENT OF PARKING BAYS, LOADING BAYS AND TAXI RANKS SHALL BE AS SHOWN ON THESE GENERAL ARRANGEMENT DRAWINGS. PARKING BAYS, LOADING BAYS AND TAXI RANKS SHALL BE DESIGNED IN ACCORDANCE WITH THE SCOPE.
 4. TRAFFIC SIGNS AND ROAD MARKINGS SHOWN ARE INDICATIVE. REFER TO THE SCOPE FOR SPECIFIC REQUIREMENTS.

LEGEND:

- BUS LANE
- CYCLE TRACK
- FOOTPATH / HARDSTANDING
- CARRIAGEWAY
- SOFT LANDSCAPING
- PEDESTRIAN PRIORITY ZONE
- RAISED TABLE
- BUS STOP LOCATIONS
- BUS SHELTER
- PERMANENT BOUNDARY LINE
- TEMPORARY LAND ACQUISITION

Copyright
a. © National Transport Authority (NTA) 2025. This drawing is confidential and the copyright in it is owned by NTA. This drawing must not be either loaned, copied or otherwise reproduced in whole or in part or used for any purpose without the prior permission of NTA.
b. O.S. data used for plans are printed under © Tailte Éireann - Surveying. All rights reserved. Licence Number CYAL50370872. All Co-ordinates are in Irish Transverse Mercator Grid (ITM).

Project Ireland 2040
Building Ireland's Future

Rev	Date	Drm	Chk'd	App'd	Description
T01	09/06/25	CR	KM	JB	DESIGN AMENDMENT

NTA
Udarás Náisiúnta Iompair
National Transport Authority

Date: 09/06/25
Size: A1
Scale: 1:500
Project Code: CBCIW
Originator Code: JAS

Client: **BUS CONNECTS DUBLIN**
SUSTAINABLE TRANSPORT FOR A BETTER CITY.

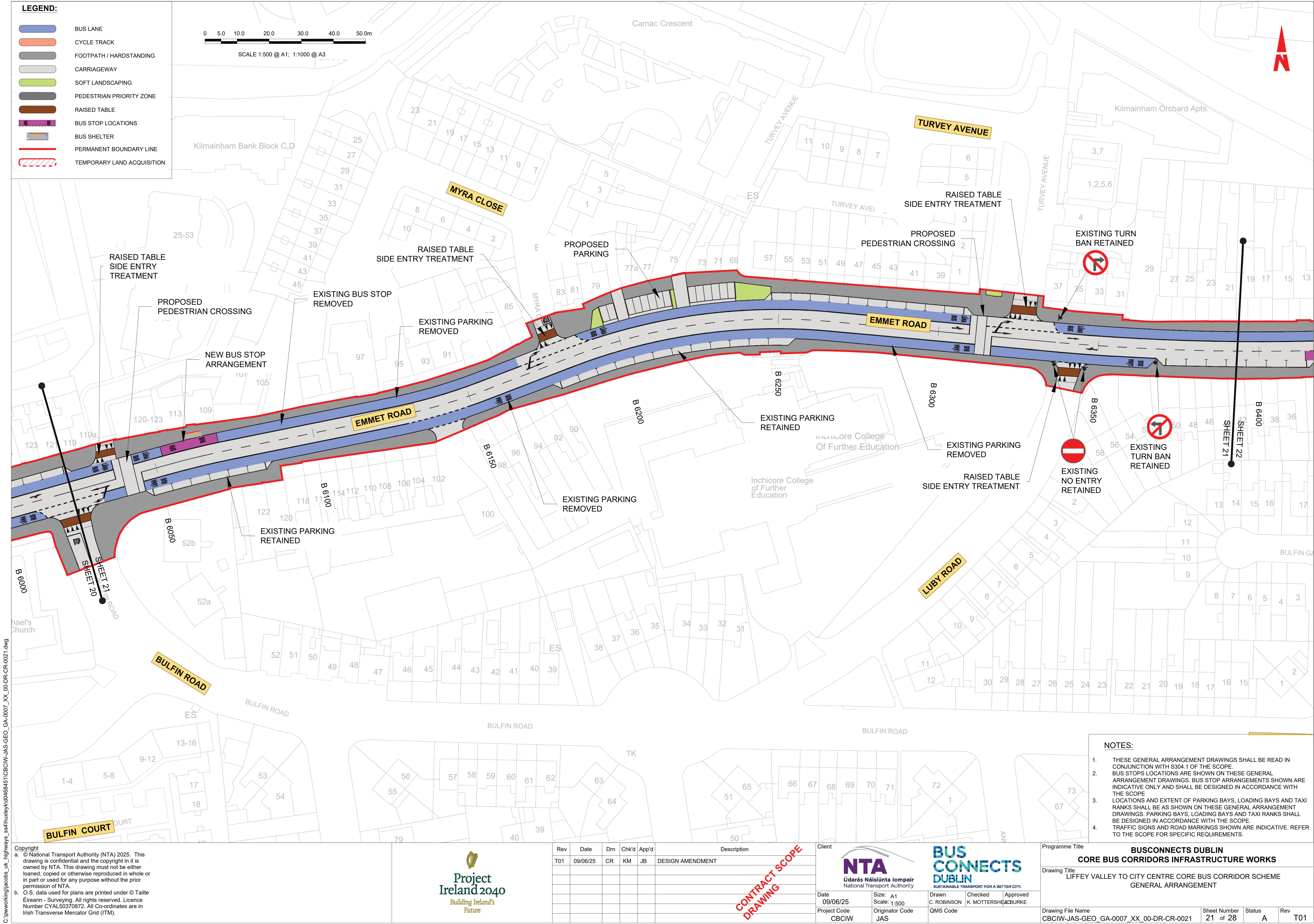
Drawn: C. ROBINSON
Checked: K. MOTTERSHEAD
Approved: B. BURKE
QMS Code:

Programme Title: **BUSCONNECTS DUBLIN
CORE BUS CORRIDORS INFRASTRUCTURE WORKS**

Drawing Title: **LIFFEY VALLEY TO CITY CENTRE CORE BUS CORRIDOR SCHEME
GENERAL ARRANGEMENT**

Drawing File Name: CBCIW-JAS-GEO_GA-0007_XX_00-DR-CR-0020	Sheet Number: 20 of 28	Status: A	Rev: T01
-----------------------------------------------------------	------------------------	-----------	----------

DO NOT SCALE USE FIGURED DIMENSIONS ONLY



C:\pwworking\jacobs_uk_highways_saf\huxley\cd468451\CBCIW-JAS-GEO_GA-0007_XX_00-DR-CR-0021.dwg

Copyright
a. © National Transport Authority (NTA) 2025. This drawing is confidential and the copyright in it is owned by NTA. This drawing must not be either loaned, copied or otherwise reproduced in whole or in part or used for any purpose without the prior permission of NTA.
b. O.S. data used for plans are printed under © Tailte Éireann - Surveying. All rights reserved. Licence Number CYAL50370872. All Co-ordinates are in Irish Transverse Mercator Grid (ITM).



Rev	Date	Drm	Chk'd	App'd	Description
T01	09/06/25	CR	KM	JB	DESIGN AMENDMENT

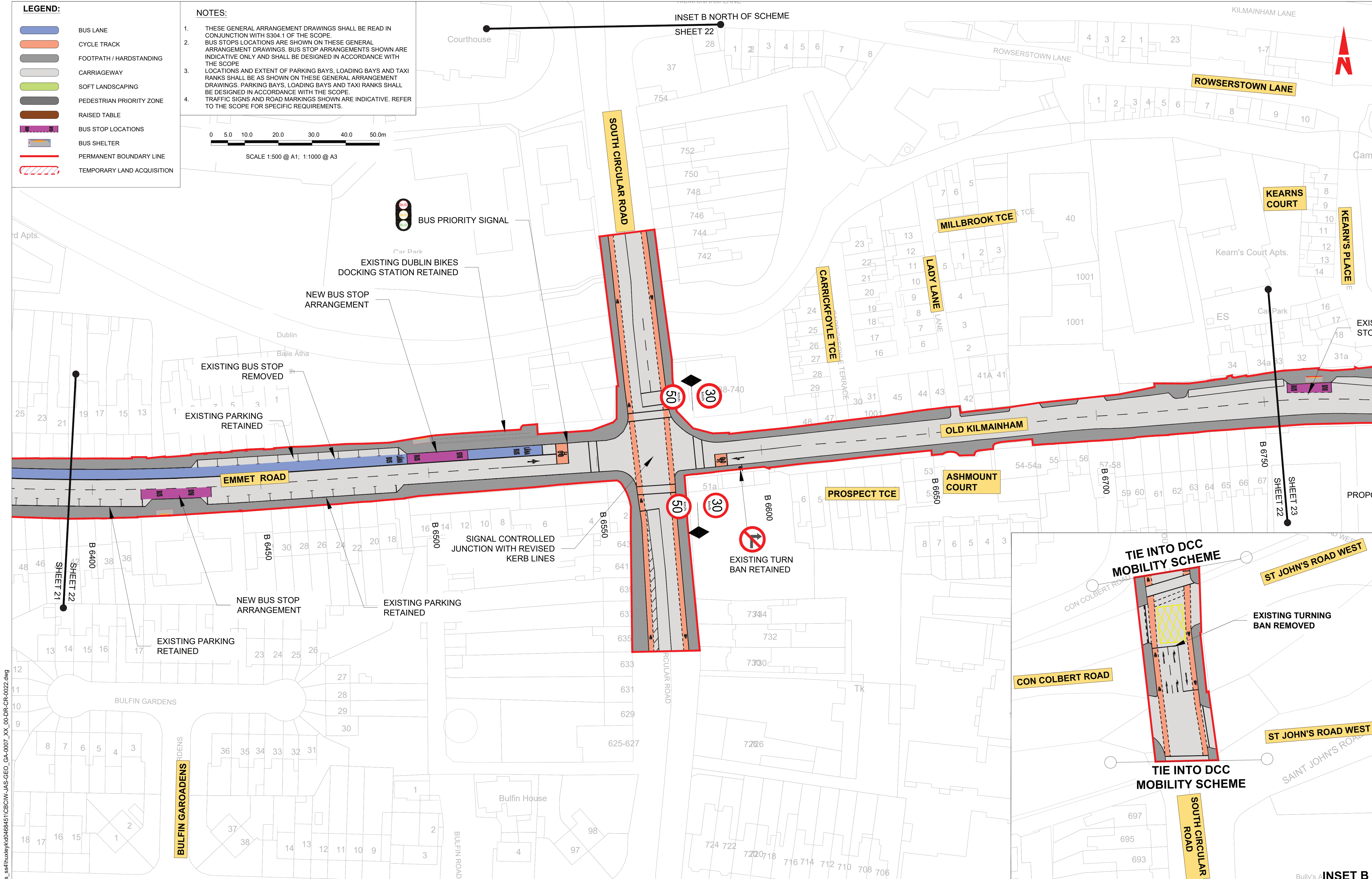
CONTRACT SCOPE
DRAWING

Client NTA Udarás Náisiúnta Iompair National Transport Authority			BUS CONNECTS DUBLIN SUSTAINABLE TRANSPORT FOR A BETTER CITY.		
Date 09/06/25	Size A1	Drawn C. ROBINSON	Checked K. MOTTERSHEAD	Approved BURKE	
Project Code CBCIW	Scale 1:500	Originator Code JAS	QMS Code		

Programme Title BUSCONNECTS DUBLIN CORE BUS CORRIDORS INFRASTRUCTURE WORKS					
Drawing Title LIFFEY VALLEY TO CITY CENTRE CORE BUS CORRIDOR SCHEME GENERAL ARRANGEMENT					
Drawing File Name CBCIW-JAS-GEO_GA-0007_XX_00-DR-CR-0021	Sheet Number 21 of 28	Status A	Rev T01		

- NOTES:**
- THESE GENERAL ARRANGEMENT DRAWINGS SHALL BE READ IN CONJUNCTION WITH S304.1 OF THE SCOPE.
 - BUS STOPS LOCATIONS ARE SHOWN ON THESE GENERAL ARRANGEMENT DRAWINGS. BUS STOP ARRANGEMENTS SHOWN ARE INDICATIVE ONLY AND SHALL BE DESIGNED IN ACCORDANCE WITH THE SCOPE.
 - LOCATIONS AND EXTENT OF PARKING BAYS, LOADING BAYS AND TAXI RANKS SHALL BE AS SHOWN ON THESE GENERAL ARRANGEMENT DRAWINGS. PARKING BAYS, LOADING BAYS AND TAXI RANKS SHALL BE DESIGNED IN ACCORDANCE WITH THE SCOPE.
 - TRAFFIC SIGNS AND ROAD MARKINGS SHOWN ARE INDICATIVE. REFER TO THE SCOPE FOR SPECIFIC REQUIREMENTS.

DO NOT SCALE USE FIGURED DIMENSIONS ONLY



C:\pwworking\jacobs_uk_highways_saf\huxley\kdc468451\CBCIW-JAS-GEO_GA-0007_XX_00-DR-CR-0022.dwg

Copyright
a. © National Transport Authority (NTA) 2025. This drawing is confidential and the copyright in it is owned by NTA. This drawing must not be either loaned, copied or otherwise reproduced in whole or in part or used for any purpose without the prior permission of NTA.
b. O.S. data used for plans are printed under © Tailte Éireann - Surveying. All rights reserved. Licence Number CYAL50370872. All Co-ordinates are in Irish Transverse Mercator Grid (ITM).



Rev	Date	Dm	Chk'd	App'd	Description
T01	09/06/25	CR	KM	JB	DESIGN AMENDMENT

CONTRACT SCOPE
DRAWING

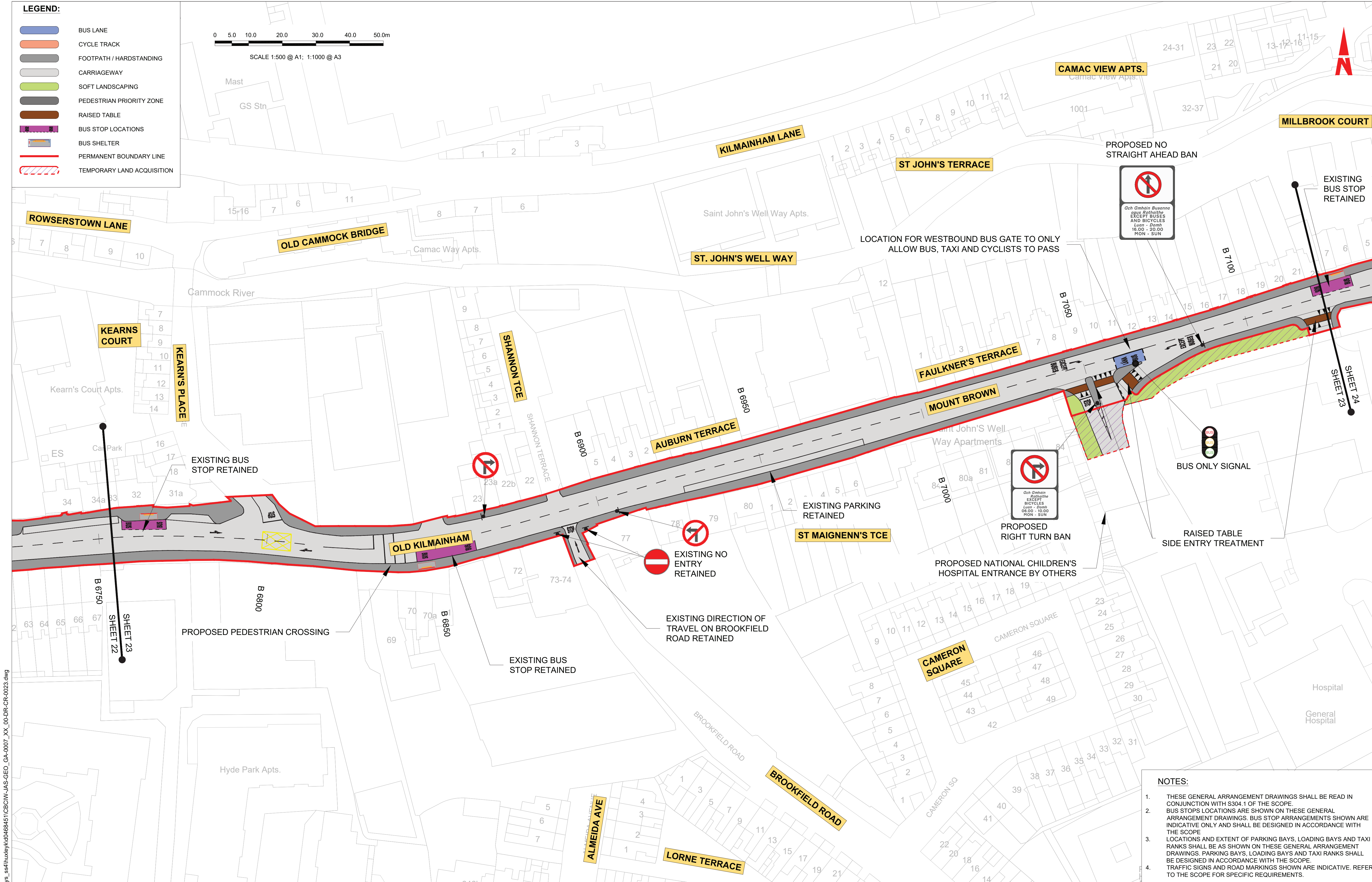
NTA
Udarás Náisiúnta Iompair
National Transport Authority

BUS CONNECTS DUBLIN
SUSTAINABLE TRANSPORT FOR A BETTER CITY.

Date 09/06/25	Size: A1 Scale: 1:500	Drawn C. ROBINSON	Checked K. MOTTERSEHEAD	Approved BURKE
Project Code CBCIW	Originator Code JAS	QMS Code		

Programme Title BUSCONNECTS DUBLIN CORE BUS CORRIDORS INFRASTRUCTURE WORKS				
Drawing Title LIFFEY VALLEY TO CITY CENTRE CORE BUS CORRIDOR SCHEME GENERAL ARRANGEMENT				
Drawing File Name CBCIW-JAS-GEO_GA-0007_XX_00-DR-CR-0022	Sheet Number 22 of 28	Status A	Rev T01	

DO NOT SCALE USE FIGURED DIMENSIONS ONLY



Copyright
a. © National Transport Authority (NTA) 2025. This drawing is confidential and the copyright in it is owned by NTA. This drawing must not be either loaned, copied or otherwise reproduced in whole or in part or used for any purpose without the prior permission of NTA.
b. O.S. data used for plans are printed under © Tailte Éireann - Surveying. All rights reserved. Licence Number CYAL50370872. All Co-ordinates are in Irish Transverse Mercator Grid (ITM).

Project Ireland 2040
Building Ireland's Future

Rev	Date	Drm	Chk'd	App'd	Description
T01	09/06/25	CR	KM	JB	DESIGN AMENDMENT

CONTRACT SCOPE
DRAWING

Client
NTA
Udarás Náisiúnta Iompair
National Transport Authority

Date
09/06/25

Size
A1

Scale
1:500

Project Code
CBCIW

Originator Code
JAS

Drawn
C. ROBINSON

Checked
K. MOTTERSHEAD

Approved
BURKE

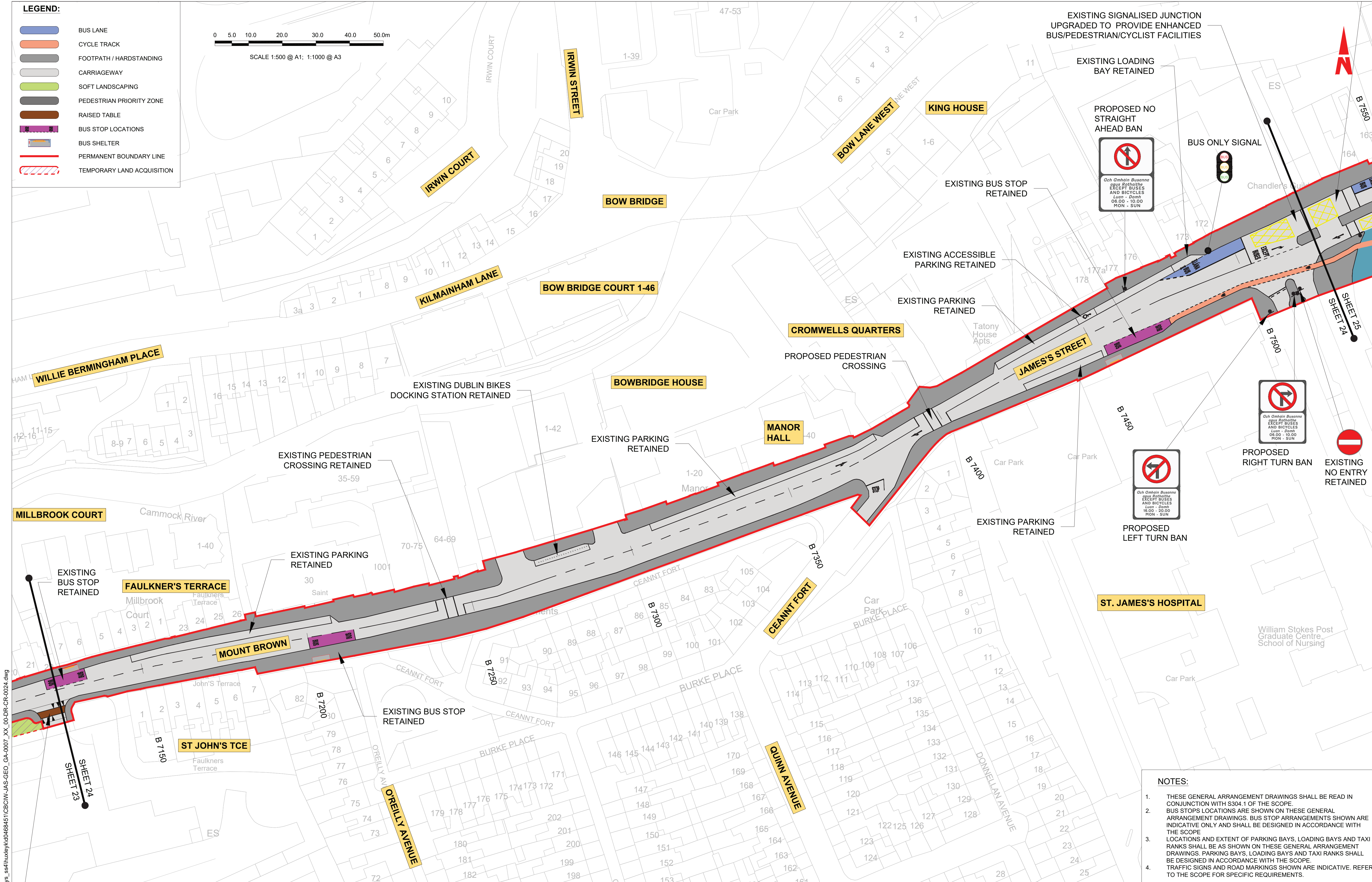
QMS Code

Programme Title
BUSCONNECTS DUBLIN
CORE BUS CORRIDORS INFRASTRUCTURE WORKS

Drawing Title
LIFFEY VALLEY TO CITY CENTRE CORE BUS CORRIDOR SCHEME
GENERAL ARRANGEMENT

Drawing File Name	Sheet Number	Status	Rev
CBCIW-JAS-GEO_GA-0007_XX_00-DR-CR-0023	23 of 28	A	T01

DO NOT SCALE USE FIGURED DIMENSIONS ONLY



Copyright
a. © National Transport Authority (NTA) 2025. This drawing is confidential and the copyright in it is owned by NTA. This drawing must not be either loaned, copied or otherwise reproduced in whole or in part or used for any purpose without the prior permission of NTA.
b. O.S. data used for plans are printed under © Tailte Éireann - Surveying. All rights reserved. Licence Number CYAL50370872. All Co-ordinates are in Irish Transverse Mercator Grid (ITM).

Project Ireland 2040
Building Ireland's Future

Rev	Date	Drm	Chk'd	App'd	Description
T01	09/06/25	CR	KM	JB	DESIGN AMENDMENT

Udarás Náisiúnta Iompair
National Transport Authority

Date: 09/06/25
Project Code: CBCIW

Size: A1
Scale: 1:500

Originator Code: JAS

Drawn: C. ROBINSON
QMS Code

Checked: K. MOTTERSHEAD
Approved: BURKE

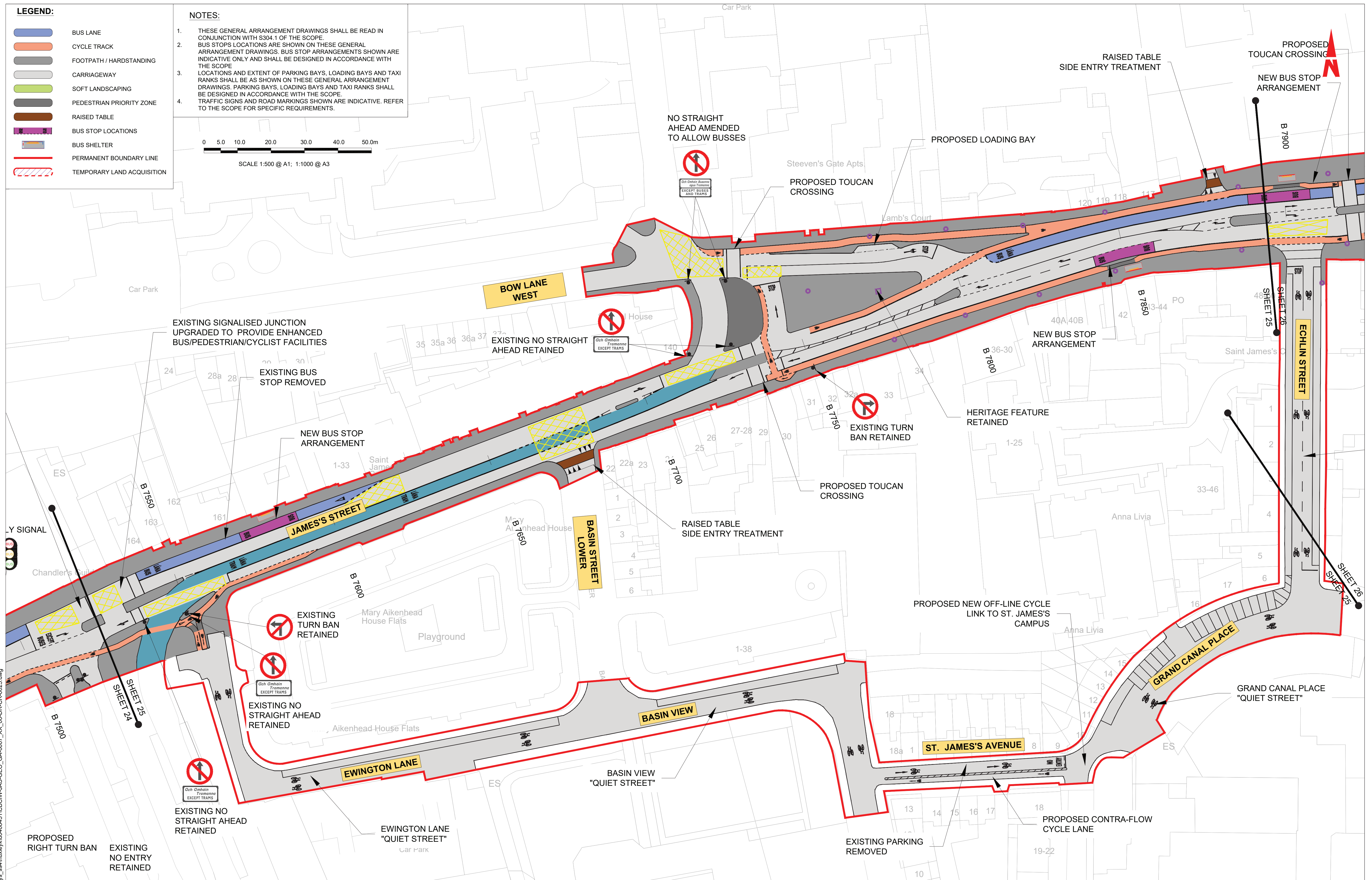
Client: NTA

Programme Title: **BUSCONNECTS DUBLIN**
CORE BUS CORRIDORS INFRASTRUCTURE WORKS

Drawing Title: LIFFEY VALLEY TO CITY CENTRE CORE BUS CORRIDOR SCHEME
GENERAL ARRANGEMENT

Drawing File Name	Sheet Number	Status	Rev
CBCIW-JAS-GEO_GA-0007_XX_00-DR-CR-0024	24 of 28	A	T01

DO NOT SCALE USE FIGURED DIMENSIONS ONLY



Copyright

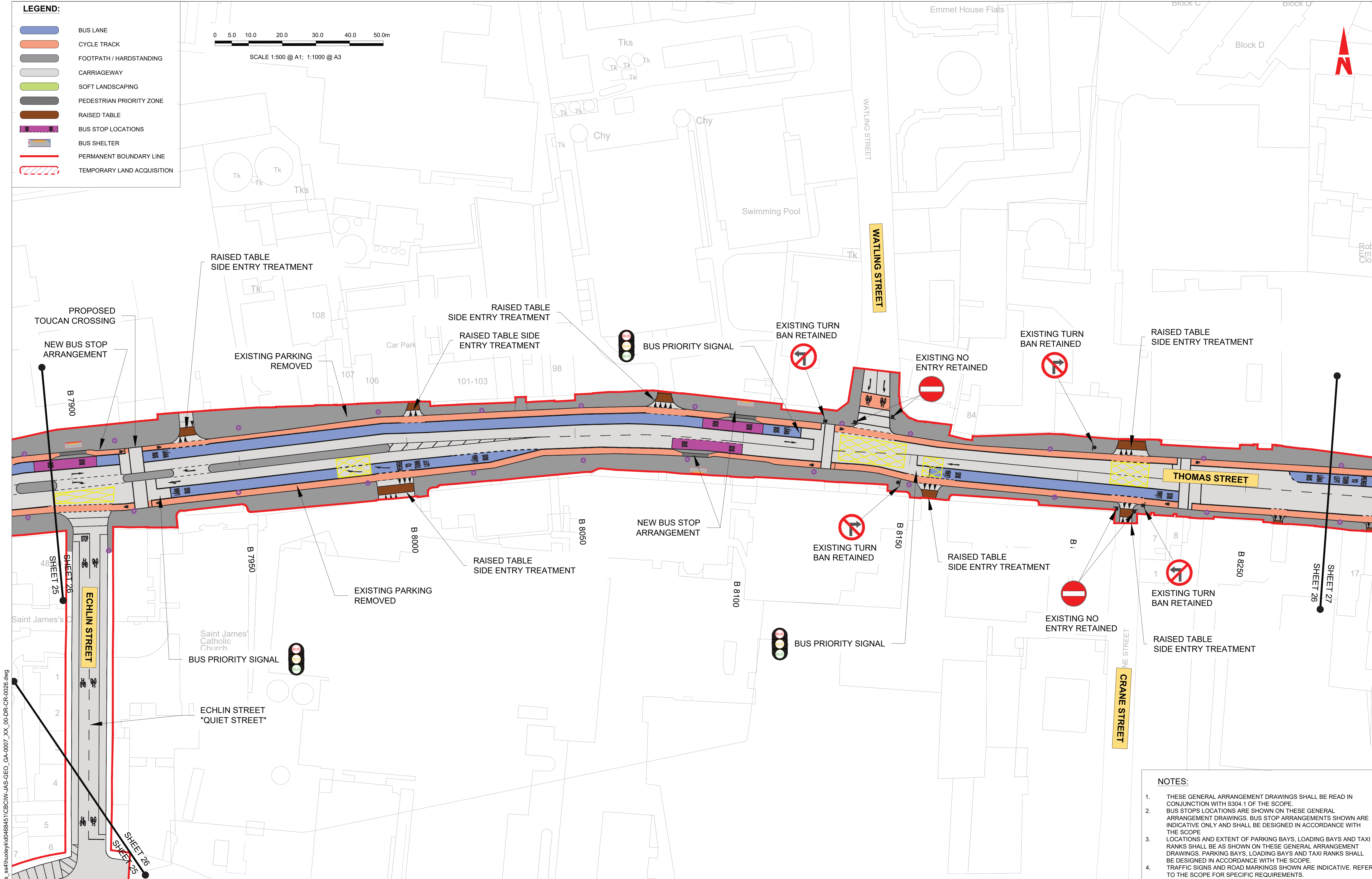
a. © National Transport Authority (NTA) 2025. This drawing is confidential and the copyright in it is owned by NTA. This drawing must not be either loaned, copied or otherwise reproduced in whole or in part or used for any purpose without the prior permission of NTA.

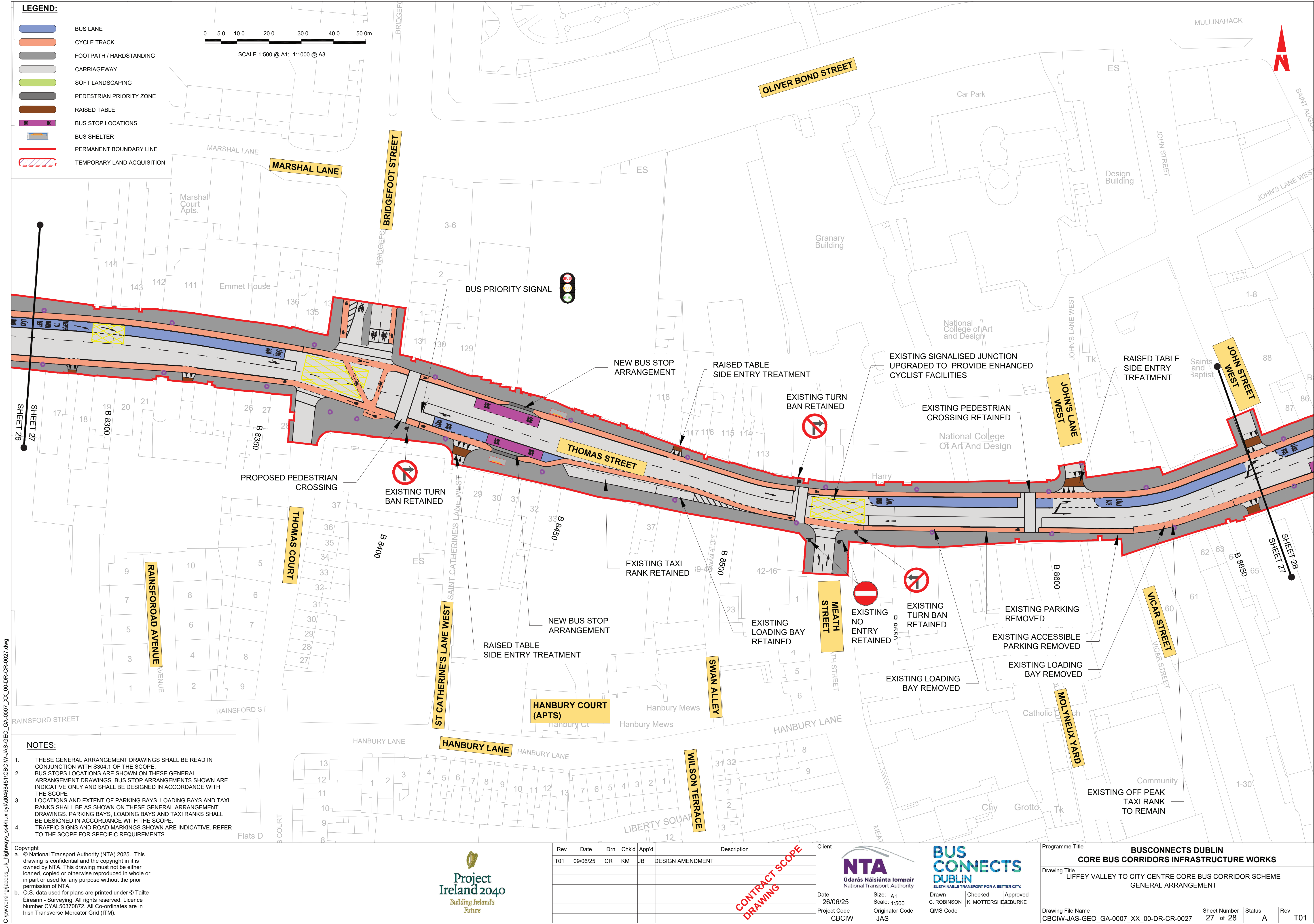
b. O.S. data used for plans are printed under © Tailite Éireann - Surveying. All rights reserved. Licence Number CYAL50370872. All Co-ordinates are in Irish Transverse Mercator Grid (ITM).

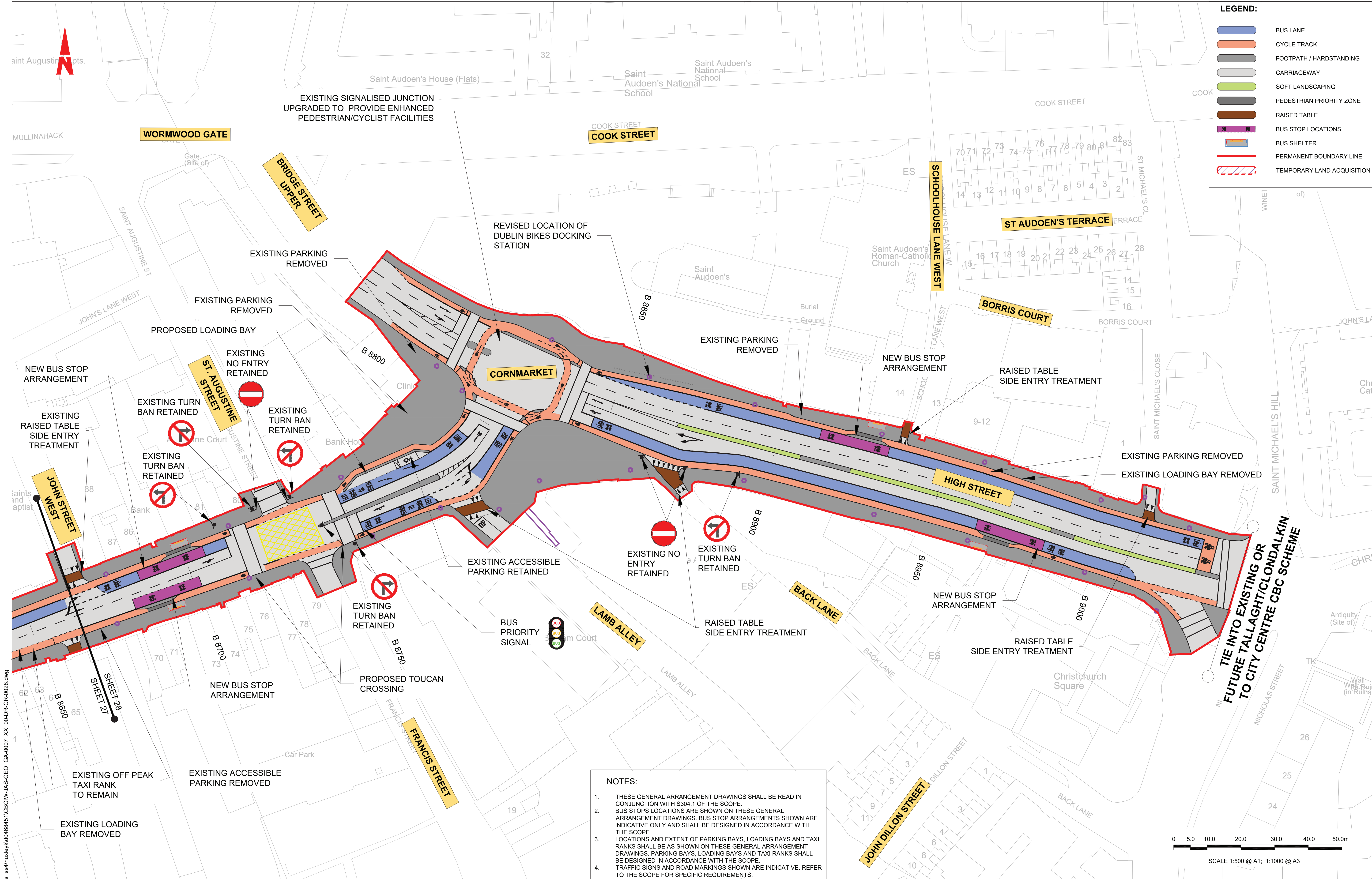
Rev	Date	Drn	Chk'd	App'd	Description
T01	09/06/25	CR	KM	JB	DESIGN AMENDMENT

Client		 Údaráis Náisiúnta Iompair National Transport Authority	
Date	09/06/25	Size:	A1
		Scale:	1:500
Project Code	CBCIW	Originator Code	JAS

Programme Title	BUSCONNECTS DUBLIN CORE BUS CORRIDORS INFRASTRUCTURE WORKS
Drawing Title	LIFFEY VALLEY TO CITY CENTRE CORE BUS CORRIDOR SCHEME GENERAL ARRANGEMENT







Copyright
a. © National Transport Authority (NTA) 2025. This drawing is confidential and the copyright in it is owned by NTA. This drawing must not be either loaned, copied or otherwise reproduced in whole or in part or used for any purpose without the prior permission of NTA.
b. O.S. data used for plans are printed under © Tailte Éireann - Surveying. All rights reserved. Licence Number CYAL50370872. All Co-ordinates are in Irish Transverse Mercator Grid (ITM).

Project Ireland 2040
Building Ireland's Future

Rev	Date	Dwn	Chk'd	App'd	Description
T01	09/06/25	CR	KM	JB	DESIGN AMENDMENT

Client

NTA
Udarás Náisiúnta Iompair
National Transport Authority

Date: 09/06/25
Project Code: CBCIW

Size: A1
Scale: 1:500
Originator Code: JAS

Drawn: C. ROBINSON
Checked: K. MOTTERSHEAD
Approved: BURKE

QMS Code

Programme Title
BUSCONNECTS DUBLIN
CORE BUS CORRIDORS INFRASTRUCTURE WORKS

Drawing Title
LIFEY VALLEY TO CITY CENTRE CORE BUS CORRIDOR SCHEME
GENERAL ARRANGEMENT

Drawing File Name	Sheet Number	Status	Rev
CBCIW-JAS-GEO_GA-0007_XX_00-DR-CR-0028	28 of 28	A	T01

DO NOT SCALE USE FIGURED DIMENSIONS ONLY



National Transport Authority
Haymarket House,
Smithfield,
Dublin 7.
D07 CF98